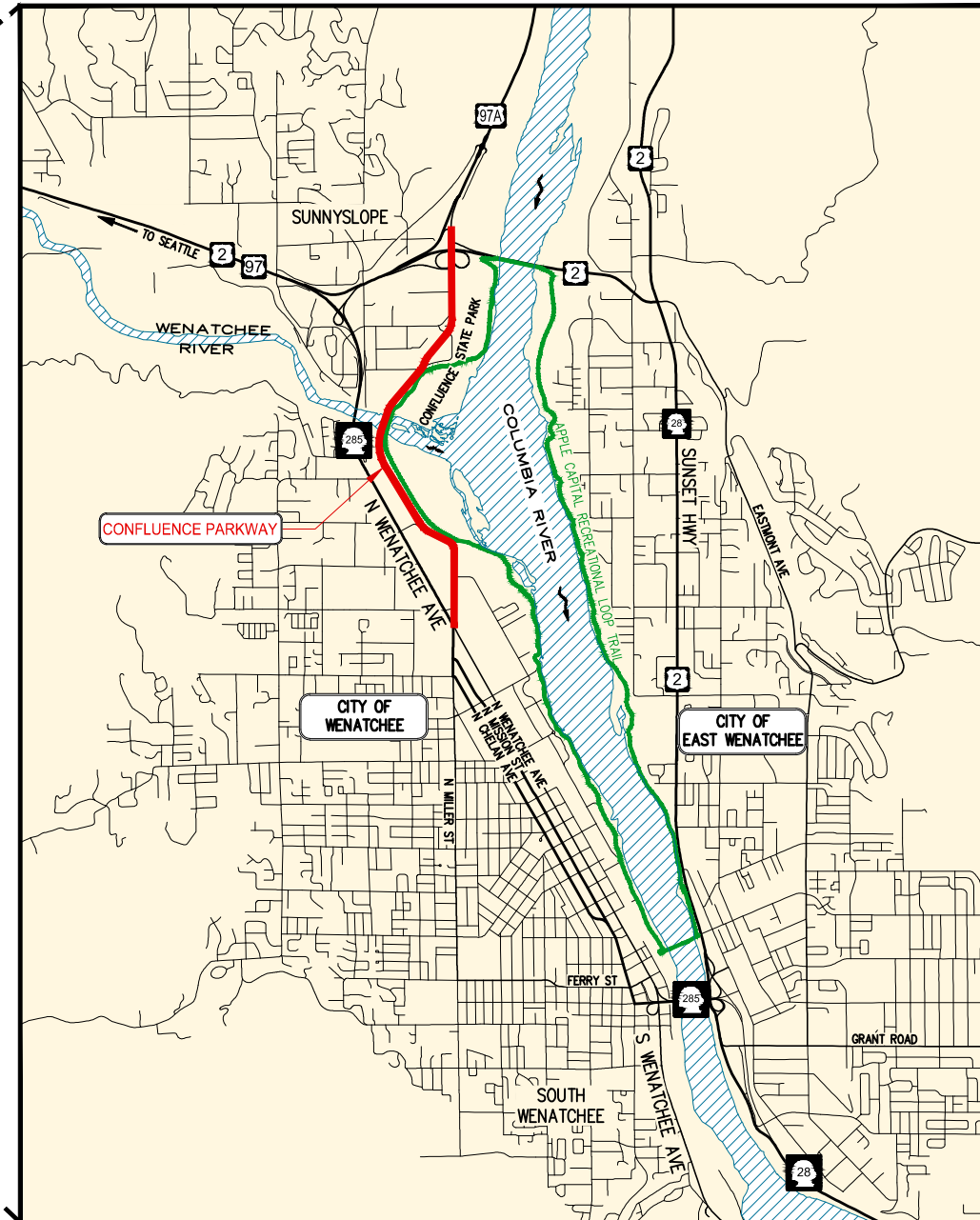
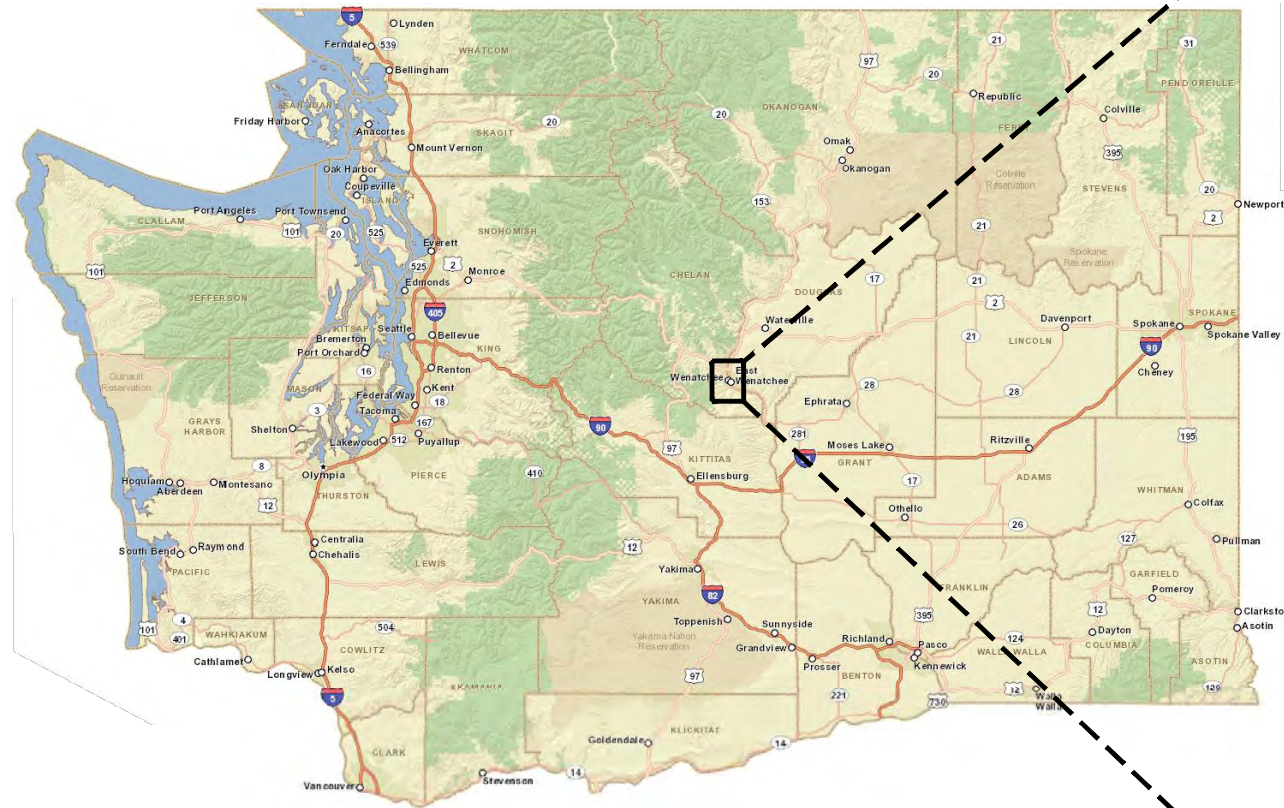


# CITY OF WENATCHEE, WA CONFLUENCE PARKWAY



VICINITY MAP  
NOT TO SCALE

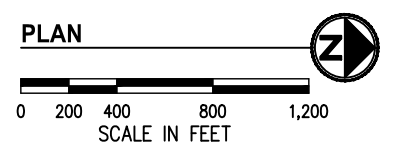
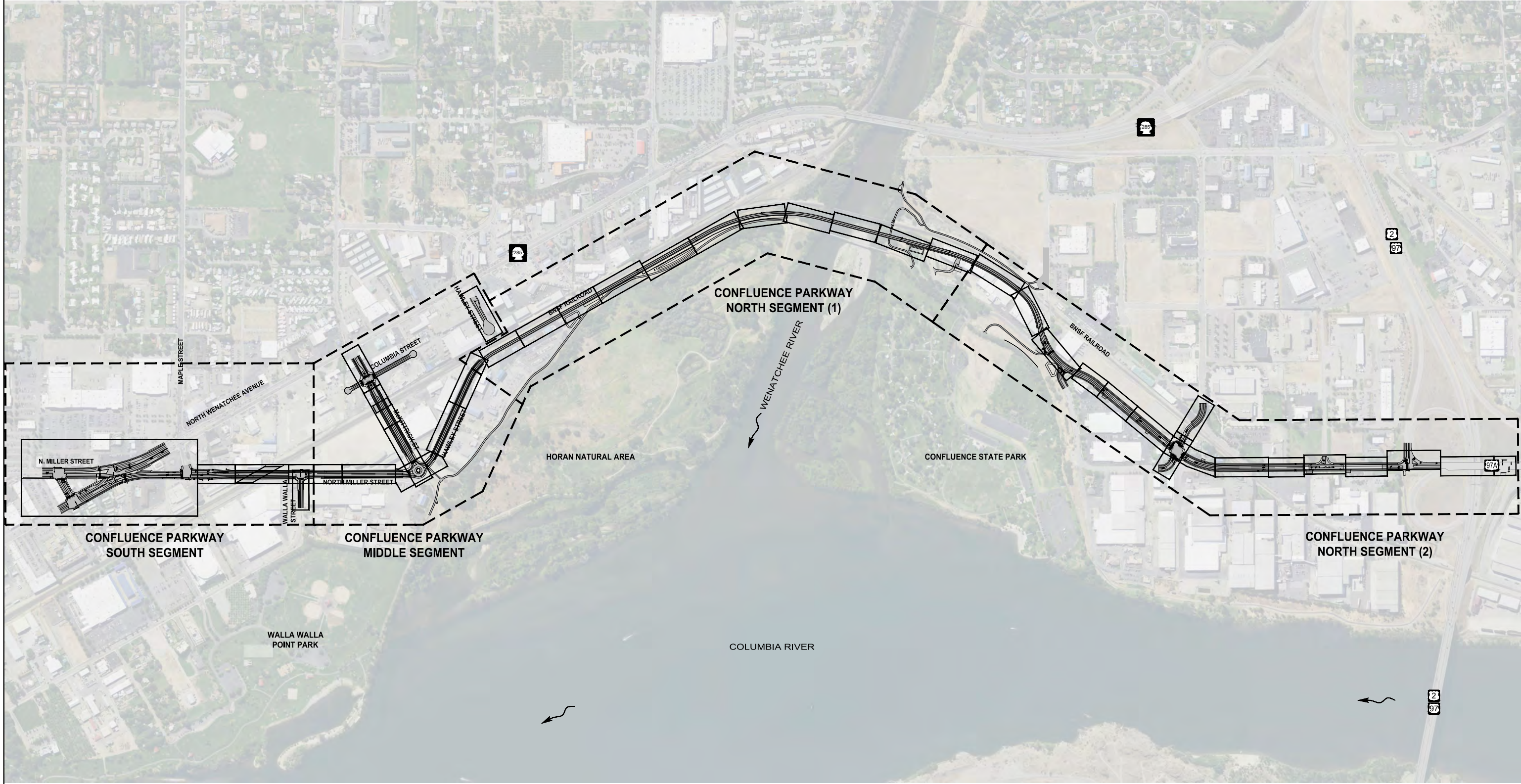


FEBRUARY 2020

**KPG**  
Interdisciplinary Design  
3131 Elliott Ave Suite 400  
Seattle, WA 98121  
(206) 286-1640  
23 S Wenatchee Ave Suite 223  
Wenatchee, WA 98801  
(509) 663-2711  
www.kpg.com



K:\PROJECTS\WENATCHEE\18113-CONF PARKWAY\DESIGN\Drawings\Contract\18113INDX\_INFRA2020.dwg 2/21/2020 11:55 AM



NO.	DATE	BY	APPR.	REVISIONS

<b>Approved By</b>		18113INDX_INFRA2020.dwg	
ENGINEERING MANAGER	DATE	DESIGNED BY	DATE
PROJECT MANAGER	DATE	DRAWN BY	DATE
PROJECT ENGINEER	DATE	CHECKED BY	DATE

**KPG**  
Interdisciplinary Design  
3131 Elliott Ave Suite 400  
Seattle, WA 98121  
(206) 286-1640  
www.kpg.com

**PRELIMINARY LAYOUT**  
FEBRUARY 2020

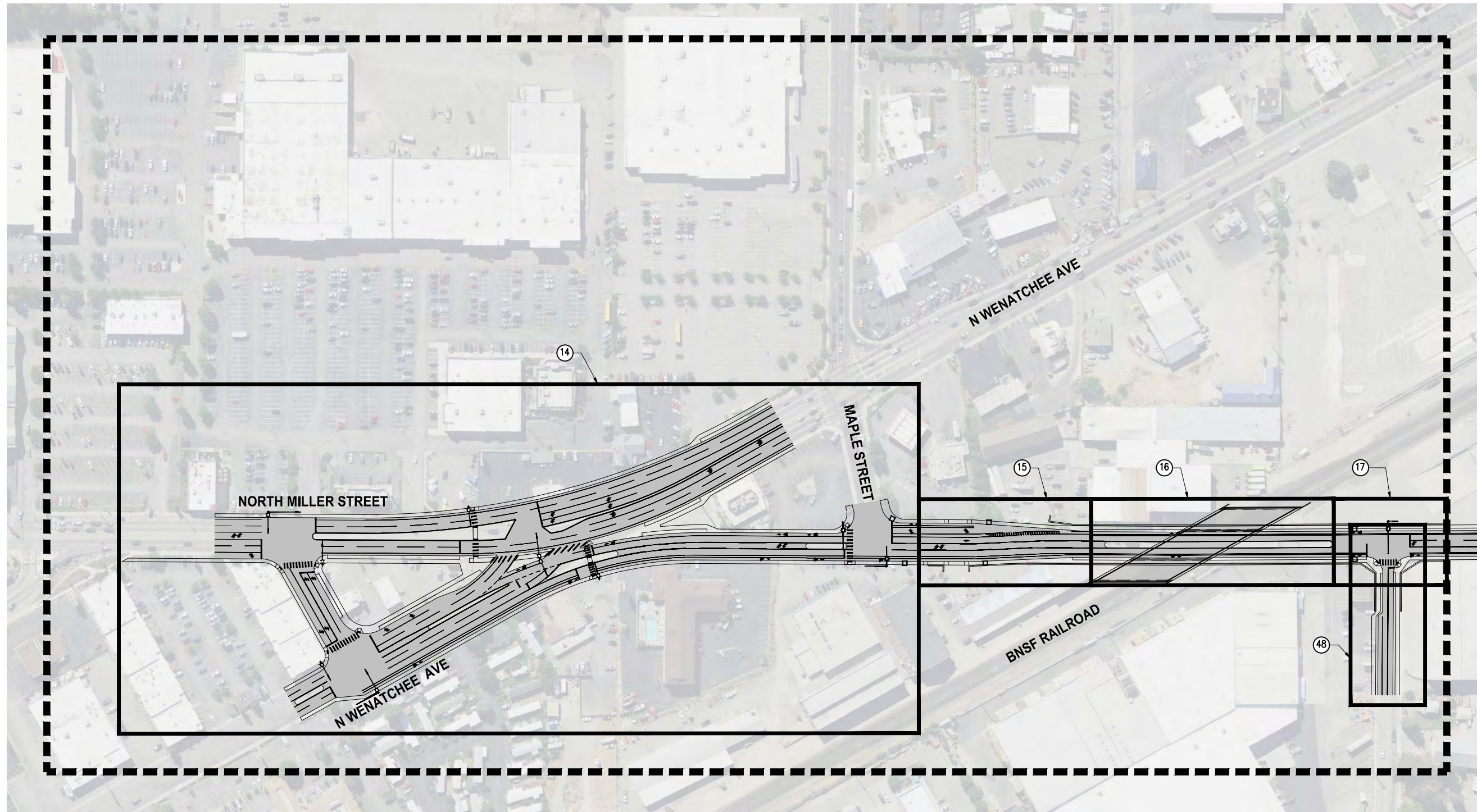


**CITY OF WENATCHEE  
CONFLUENCE PARKWAY**

<b>PROJECT OVERVIEW</b>	
KPG PROJECT No. 18113	SHT <u>2</u> OF <u>55</u>

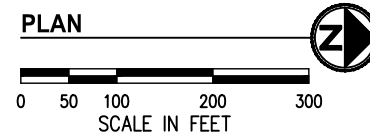


# CONFLUENCE PARKWAY - SOUTH SEGMENT



### SHEET LEGEND

① ROADWAY PLAN AND PROFILE



K:\PROJECTS\WENATCHEE\18113-CONF PARKWAY\DESIGN\Drawings\Contract\18113INDX\_INFRA2020.dwg, 2/21/2020 11:55 AM

NO.	DATE	BY	APPR.	REVISIONS

Approved By		18113INDX_INFRA2020.dwg	
ENGINEERING MANAGER	DATE	DESIGNED BY	DATE
PROJECT MANAGER	DATE	DRAWN BY	DATE
PROJECT ENGINEER	DATE	CHECKED BY	DATE

**KPG**  
Interdisciplinary Design  
3131 Elliott Ave  
Suite 400  
Seattle, WA 98121  
(206) 286-1640  
www.kpg.com

**PRELIMINARY LAYOUT**  
FEBRUARY 2020

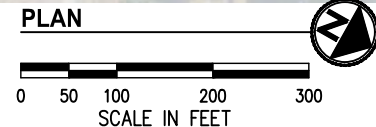
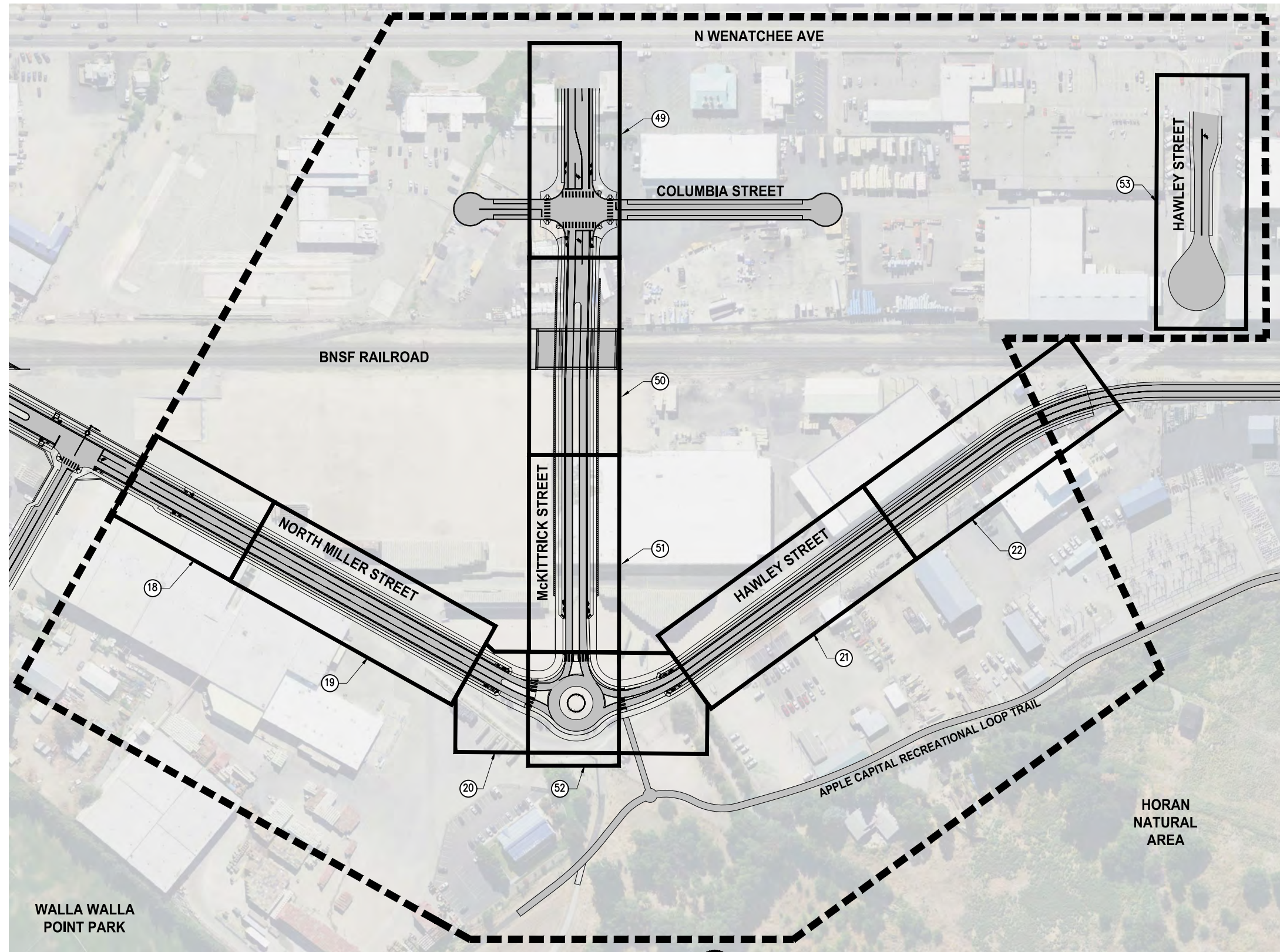


CITY OF WENATCHEE  
CONFLUENCE PARKWAY

SOUTH SEGMENT  
SHEET INDEX



# CONFLUENCE PARKWAY - MIDDLE SEGMENT



**SHEET LEGEND**  
 # ROADWAY PLAN AND PROFILE

K:\PROJECTS\WENATCHEE\18113--CONF PARKWAY\DESIGN\Drawings\Contract\18113INDX\_INFRA2020.dwg 2/21/2020 11:56 AM

NO.	DATE	BY	APPR.	REVISIONS

<b>Approved By</b>		18113INDX_INFRA2020.dwg	
ENGINEERING MANAGER	DATE	DESIGNED BY	DATE
PROJECT MANAGER	DATE	DRAWN BY	DATE
PROJECT ENGINEER	DATE	CHECKED BY	DATE

**KPG**  
 Interdisciplinary Design  
 3131 Elliott Ave Suite 400  
 Tacoma, WA 98402  
 (253) 627-4720  
 (206) 286-1640  
 www.kpg.com

**PRELIMINARY LAYOUT**  
 FEBRUARY 2020

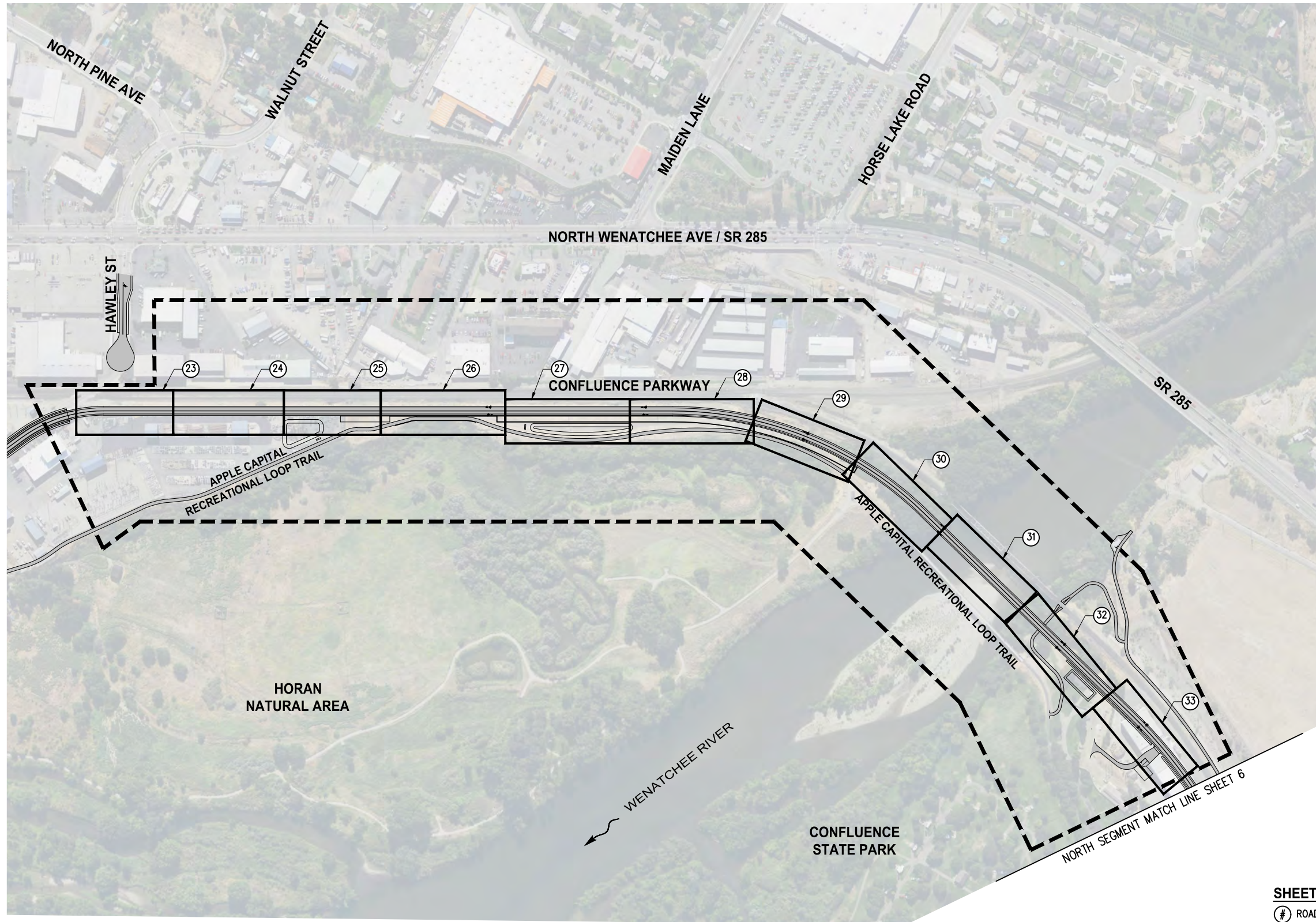


CITY OF WENATCHEE  
 CONFLUENCE PARKWAY

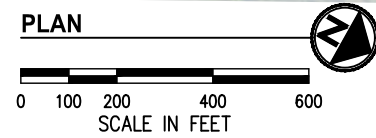
MIDDLE SEGMENT  
 SHEET INDEX



# CONFLUENCE PARKWAY - NORTH SEGMENT (1)



**SHEET LEGEND**  
 # ROADWAY PLAN AND PROFILE



K:\PROJECTS\WENATCHEE\18113-CONF PARKWAY\DESIGN\Drawings\Contract\18113INDX\_INFRA2020.dwg 2/21/2020 11:56 AM

NO.	DATE	BY	APPR.	REVISIONS

<b>Approved By</b>		18113INDX_INFRA2020.dwg	
ENGINEERING MANAGER	DATE	DESIGNED BY	DATE
PROJECT MANAGER	DATE	DRAWN BY	DATE
PROJECT ENGINEER	DATE	CHECKED BY	DATE

**KPG**  
 Interdisciplinary Design  
 3131 Elliott Ave  
 Suite 400  
 Seattle, WA 98121  
 (206) 286-1640  
 www.kpg.com

**PRELIMINARY LAYOUT**  
 FEBRUARY 2020

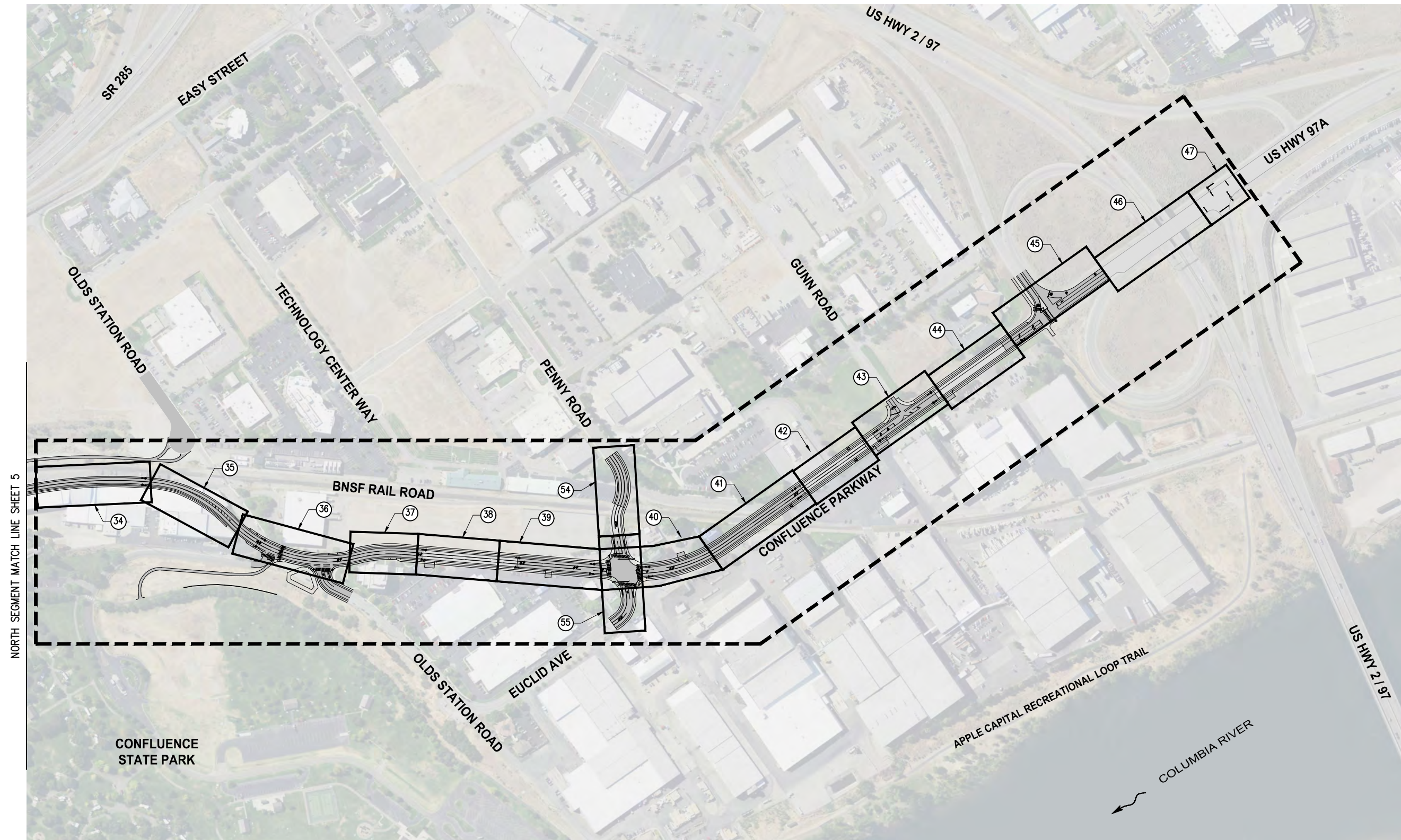


**CITY OF WENATCHEE**  
**CONFLUENCE PARKWAY**

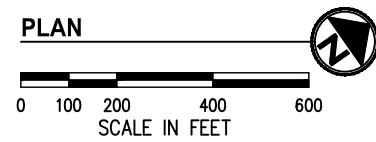
NORTH SEGMENT (1) SHEET INDEX	
KPG PROJECT No. 18113	SHT <u>5</u> OF <u>55</u>



# CONFLUENCE PARKWAY - NORTH SEGMENT (2)



NORTH SEGMENT MATCH LINE SHEET 5



**SHEET LEGEND**  
 (P) ROADWAY PLAN AND PROFILE

K:\PROJECTS\WENATCHEE\18113-CONF PARKWAY\DESIGN\Drawings\Contract\18113\INDX\_INFRA2020.dwg, 2/21/2020 11:56 AM

NO.	DATE	BY	APPR.	REVISIONS

<b>Approved By</b>		18113INDX_INFRA2020.dwg	
ENGINEERING MANAGER	DATE	DESIGNED BY	DATE
PROJECT MANAGER	DATE	DRAWN BY	DATE
PROJECT ENGINEER	DATE	CHECKED BY	DATE

**KPG**  
 Interdisciplinary Design  
 3131 Elliott Ave Suite 400  
 Seattle, WA 98121  
 (206) 286-1840  
 www.kpg.com

**PRELIMINARY LAYOUT**  
 FEBRUARY 2020



**CITY OF WENATCHEE**  
 CONFLUENCE PARKWAY

NORTH SEGMENT (2) SHEET INDEX	
KPG PROJECT No. 18113	SHT <u>6</u> OF <u>55</u>



**EXISTING LEGEND**

MIC	MONUMENT IN CASE	⊙	TELEPHONE MANHOLE
MON	SURFACE MONUMENT	T	TELEPHONE RISER
RC	REBAR & CAP	□	TELEPHONE VAULT LID
⊗	SPOT SHOT (DESCRIBED)	⊖	TELEPHONE POLE
□	CATCH BASIN	TV	TV VAULT LID
⊕	STORM DRAIN MANHOLE	⊕	FIBER OPTIC MANHOLE
⊕	YARD DRAIN	⊕	GAS VALVE
⊕	DOWNSPOUT	⊕	GAS METER
SD	STORM DRAIN CLEAN-OUT	⊕	WATER VALVE
⊕	SEWER MANHOLE	⊕	WATER METER
SS	SEWER CLEAN-OUT	⊕	WATER MANHOLE
⊖	POWER POLE	⊕	FIRE HYDRANT
⊖	POWER POLE WITH UG CONNECT	⊕	FIRE DEPARTMENT CONNECT
P	POWER VAULT LID	U	UTILITY VAULT LID (GENERIC/UNKNOWN)
△	POWER TRANSFORMER	U	UTILITY ACCESS (GENERIC/UNKNOWN)
⊕	POWER METER	●	BORE SITE (WITH FIELD DESCRIPTION)
⊕	POWER OUTLET	○	BOULDER
→	GUY ANCHOR	△	SIGN
⊕	TRAFFIC SIGNAL WITH LUMINAIRE	⊕	MAILBOX
⊕	PEDESTRIAN SIGNAL	⊕	SHRUB
⊕	JUNCTION BOX TYPE 1, 2, 3	∨	GRASS
⊕	TRAFFIC CONTROL CABINET	DT12(3)	DECIDUOUS TREE, DIA IN INCHES (# OF TRUNKS)
⊕	TRAFFIC SERVICE CABINET	CT12(3)	CONIFEROUS TREE, DIA IN INCHES (# OF TRUNKS)
○	TRAFFIC ATTENUATOR LOOP		
⊕	STREET LIGHT (LUMINAIRE)		
⊕	LOT LIGHT		
⊕	YARD LIGHT		

— P —	PAINTED POWER
— T —	PAINTED TELEPHONE
— FO —	PAINTED FIBER OPTIC
— TV —	PAINTED TV
— W —	PAINTED WATER
— G —	PAINTED GAS
— SD —	STORM
— S —	SEWER
— * —	FENCE
~~~~~	HEDGE (HEIGHT NOTED)
//////	BUILDING
————	PAINTED STRIPE
————	EDGE OF PAVEMENT
— · — · —	FLOWLINE
— · — · —	CONTOUR
— · — · —	EXISTING RIGHT-OF-WAY LINE
— · — · —	PROPERTY LINE
△	CONCRETE
⊕	GRAVEL
⊕	BRICK
⊕	METAL GRATE

**PROPOSED LEGEND**

→	STORM PIPE WITH DIRECTION OF FLOW
— W —	WATER LINE
— S —	SEWER LINE
— SD —	STORM DRAIN LINE
— OP —	OVERHEAD POWER LINE
— OT —	OVERHEAD TELEPHONE LINE
⊕	MANHOLE
●	POWER POLE
⊕	SIGNAL POLE WITH DECORATIVE LUMINAIRE AND MAST ARM
⊕	DETECTABLE WARNING SURFACE
⊕	NEW PAVEMENT
⊕	OVERLAY PAVEMENT
⊕	CEMENT CONCRETE SIDEWALK
⊕	GRAVEL PATH
⊕	STORMWATER RETENTION
⊕	HYDROSEED / LAWN
⊕	RETAINING WALL

**ABBREVIATIONS**

AC	ASPHALT CONCRETE	MH	MANHOLE
ACP	ASPHALT CONCRETE PAVEMENT	MIC	MONUMENT IN CASE
ADA	AMERICANS WITH DISABILITIES ACT	MJ	MECHANICAL JOINT
AP	ANGLE POINT	MON	MONUMENT
APPROX	APPROXIMATE	N	NORTH OR NORTHING
BLDG	BUILDING	NAVD	NORTH AMERICAN VERTICAL DATUM
CB	CATCH BASIN	NO	NUMBER
CCP	CEMENT CONCRETE PAVEMENT	NTS	NOT TO SCALE
CDF	CONTROLLED DENSITY FILL	OC	ON CENTER
CHLK	CHAINLINK	OD	OUTSIDE DIAMETER
CL	CENTERLINE	PC	POINT OF CURVE
CL	CLASS OR CENTERLINE	PCC	POINT OF COMPOUND CURVATURE
CO	CLEANOUT	PCCP	PERVIOUS CEMENT CONCRETE PAVEMENT
COW	CITY OF WENATCHEE	PI	POINT OF INTERSECTION
COL	COLUMN OR CONCRETE	POB	POINT OF BEGINNING
CSBC	CRUSHED SURFACING BASE COURSE	POE	POINT OF ENDING
CSTC	CRUSHED SURFACING TOP COURSE	PRC	POINT OF REVERSE CURVATURE
DI	DUCTILE IRON	PT	POINT OF TANGENT
DIA	DIAMETER	PVC	POLYVINYL CHLORIDE OR POINT OF VERTICAL CURVATURE
DW	DRIVEWAY	PVT	POINT OF VERTICAL TANGENT
E	EAST OR EASTING	PVI	POINT OF VERTICAL INTERSECTION
EA	EACH	R	RADIUS
ELEV	ELEVATION	ROW	RIGHT OF WAY
EOP	EDGE OF PAVEMENT	RT	RIGHT
EW	EACH WAY EXIST EXISTING	S	SLOPE OR SOUTH
EXIST	EXISTING	SD	STORM DRAIN
FF	FINISHED FLOOR	SDMH	STORM DRAIN MANHOLE
FL	FLOW LINE	SE	SOUTHEAST
FO	FIBER OPTIC	SHT	SHEET
FOC	FACE OF CURB	SQ	SQUARE
HMA	HOT MIX ASPHALT	SS	SANITARY SEWER
HORIZ	HORIZONTAL	SSMH	SANITARY SEWER MANHOLE
HP	HIGH POINT	ST	STREET
ID	INSIDE DIAMETER	STA	STATION
IE	INVERT ELEVATION	STD	STANDARD
IN	INCH/INCHES	STR	STRUCTURE
JB	JUNCTION BOX	SW	SOUTHWEST
L	LENGTH LT LEFT	TYP	TYPICAL
LF	LINEAR FEET	VERT	VERTICAL
LP	LOW POINT	W	WEST
MAX	MAXIMUM	YD	YARD DRAIN
MIN	MINIMUM		

**PROJECT REFERENCES**

1. CONFLUENCE PARKWAY PRELIMINARY STORMWATER REPORT (DRAFT) BY KPG INTERDISCIPLINARY DESIGN, 2020
2. CONFLUENCE PARKWAY TRANSPORTATION DISCIPLINE REPORT (DRAFT) BY KPG INTERDISCIPLINARY DESIGN, 2019
3. CONFLUENCE PARKWAY BRIDGE FEASIBILITY STUDY MEMO (DRAFT) BY KPFF, 2020
4. GEOTECHNICAL REPORT, PERMITTING AND PRELIMINARY ENGINEERING (DRAFT), WENATCHEE RIVER CROSSING, SR285/NORTH WENATCHEE AVENUE BYPASS BY GEOENGINEERS, APRIL 26, 2019
5. GEOTECHNICAL REPORT, PERMITTING AND PRELIMINARY ENGINEERING (DRAFT), MCKITTRICK STREET BNSF UNDERPASS, SR285/NORTH WENATCHEE AVENUE BYPASS BY GEOENGINEERS, APRIL 26, 2019
6. CITY OF WENATCHEE COMPREHENSIVE SEWER PLAN BY GRAY & OSBORNE, 2017

K:\PROJECTS\WENATCHEE\18113--CONF PARKWAY\DESIGN\Drawings\18113LGN&ABBREV.dwg 2/21/2020 11:56 AM

NO.	DATE	BY	APPR.	REVISIONS

<b>Approved By</b>		18113LGN&ABBREV.dwg	
ENGINEERING MANAGER	DATE	DESIGNED BY	DATE
PROJECT MANAGER	DATE	DRAWN BY	DATE
PROJECT ENGINEER	DATE	CHECKED BY	DATE

**KPG**  
Interdisciplinary Design  
3131 Elliott Ave  
Suite 400  
Seattle, WA 98121  
(206) 286-1640  
www.kpg.com

**PRELIMINARY LAYOUT**  
FEBRUARY 2020



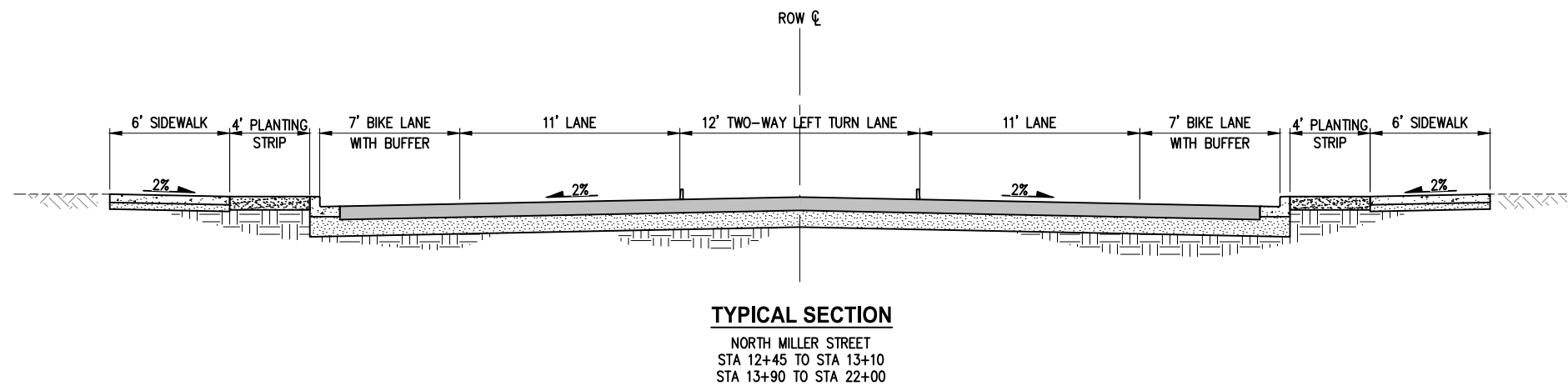
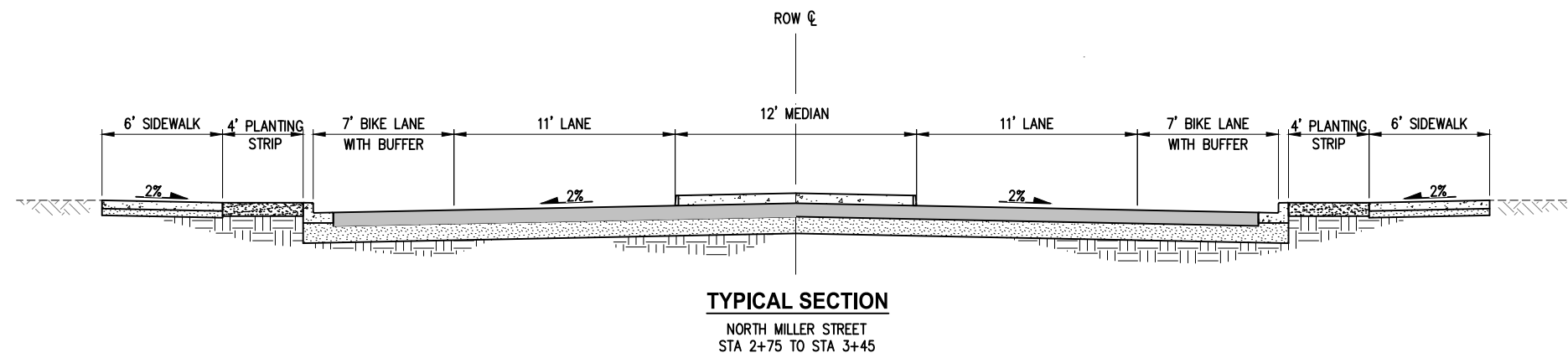
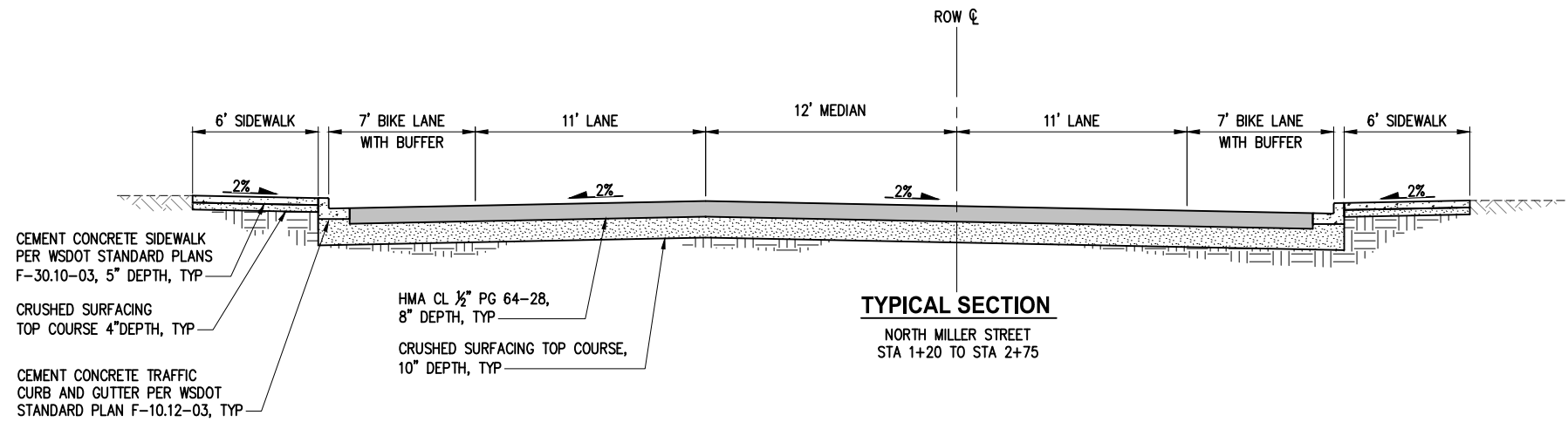
**CITY OF WENATCHEE**  
**CONFLUENCE PARKWAY**

<b>LEGEND &amp; ABBREV</b>	
KPG PROJECT No. 18113	SHT <u>7</u> OF <u>55</u>



**GENERAL NOTES**

1. STATION RANGES ARE APPROXIMATE AND MAY IGNORE VARIATIONS DUE TO INTERSECTIONS AT SIDE STREETS.



K:\PROJECTS\WENATCHEE\18113-CONF PARKWAY\DESIGN\Drawings\Contract\18113RDW-TYPSEC.dwg 2/21/2020 11:57 AM

NO.	DATE	BY	APPR.	REVISIONS

<b>Approved By</b>		18113RDW-TYPSEC.dwg FILENAME	
ENGINEERING MANAGER	DATE	DESIGNED BY	DATE
PROJECT MANAGER	DATE	DRAWN BY	DATE
PROJECT ENGINEER	DATE	CHECKED BY	DATE

**KPG**  
Interdisciplinary Design  
3131 Elliott Ave  
Suite 400  
Seattle, WA 98121  
(206) 286-1640  
www.kpg.com

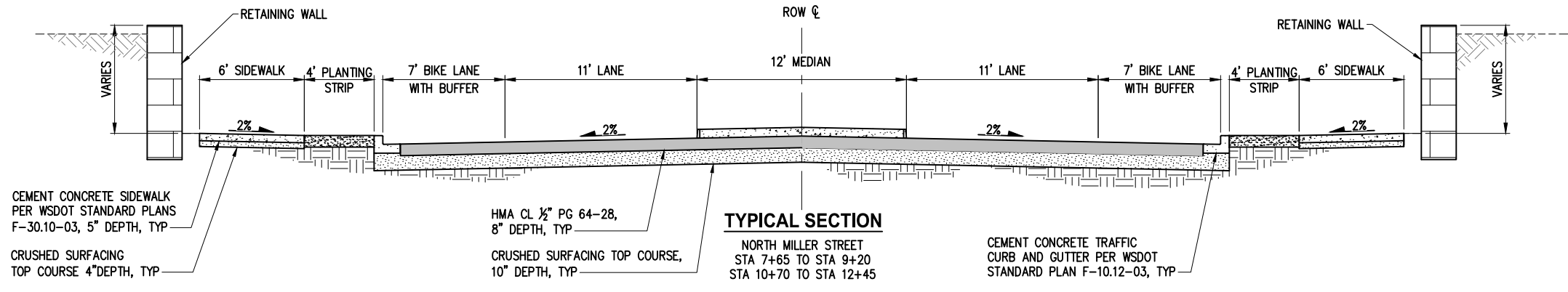
**PRELIMINARY LAYOUT**  
FEBRUARY 2020



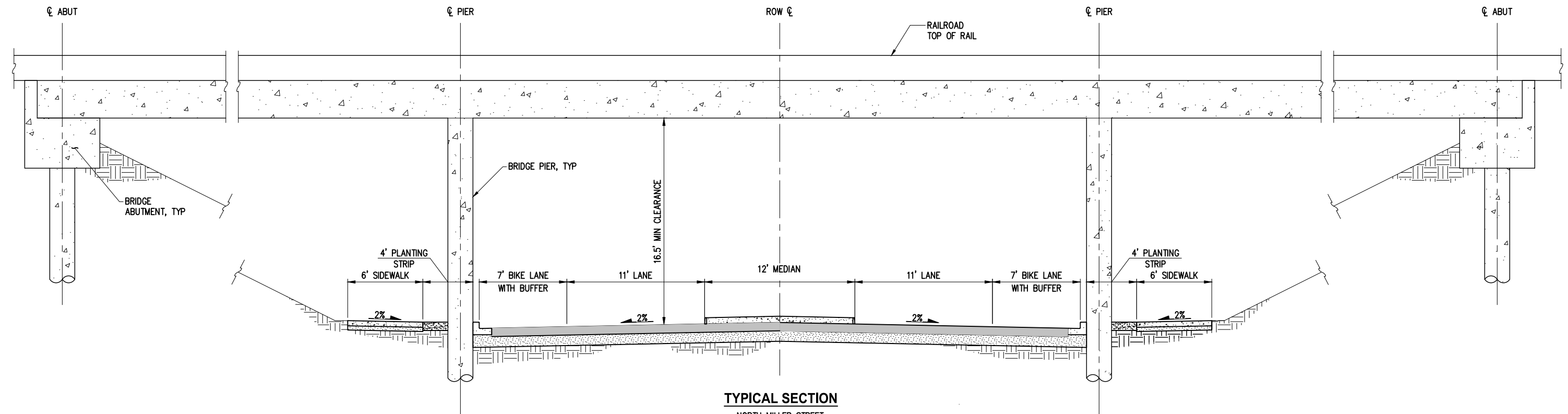
**CITY OF WENATCHEE**  
CONFLUENCE PARKWAY

<b>CONFLUENCE PARKWAY</b> TYPICAL SECTIONS	
KPG PROJECT No. 18113	SHT <u>8</u> OF <u>55</u>

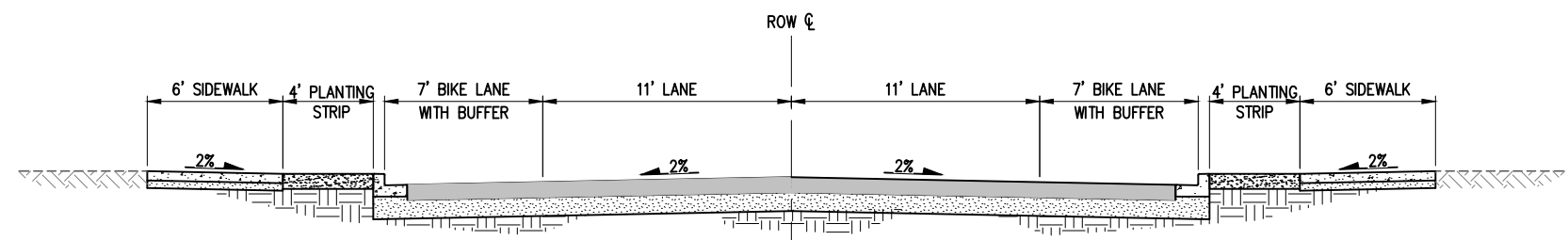




**TYPICAL SECTION**  
 NORTH MILLER STREET  
 STA 7+65 TO STA 9+20  
 STA 10+70 TO STA 12+45



**TYPICAL SECTION**  
 NORTH MILLER STREET  
 BNSF GRADE SEPARATION  
 STA 9+20 TO STA 10+70



**TYPICAL SECTION**  
 CONFLUENCE PARKWAY  
 STA 25+10 TO STA 34+20

**GENERAL NOTES**

1. STATION RANGES ARE APPROXIMATE AND MAY IGNORE VARIATIONS DUE TO INTERSECTIONS AT SIDE STREETS.

K:\PROJECTS\WENATCHEE\18113-CONF PARKWAY\DESIGN\Drawings\Contract\18113RDW-TYPSEC.dwg 2/21/2020 11:57 AM

NO.	DATE	BY	APPR.	REVISIONS

<b>Approved By</b>		18113RDW-TYPSEC.dwg FILENAME	
ENGINEERING MANAGER	DATE	DESIGNED BY	DATE
PROJECT MANAGER	DATE	DRAWN BY	DATE
PROJECT ENGINEER	DATE	CHECKED BY	DATE

**KPG**  
 Interdisciplinary Design  
 3131 Elliott Ave  
 Suite 400  
 Seattle, WA 98121  
 (206) 286-1640  
 www.kpg.com

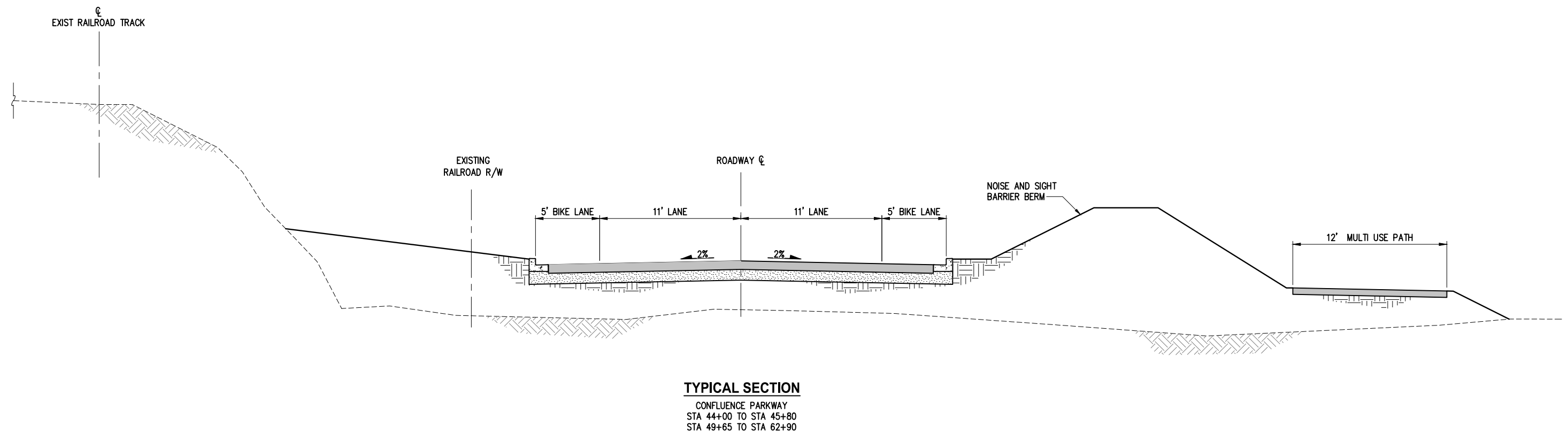
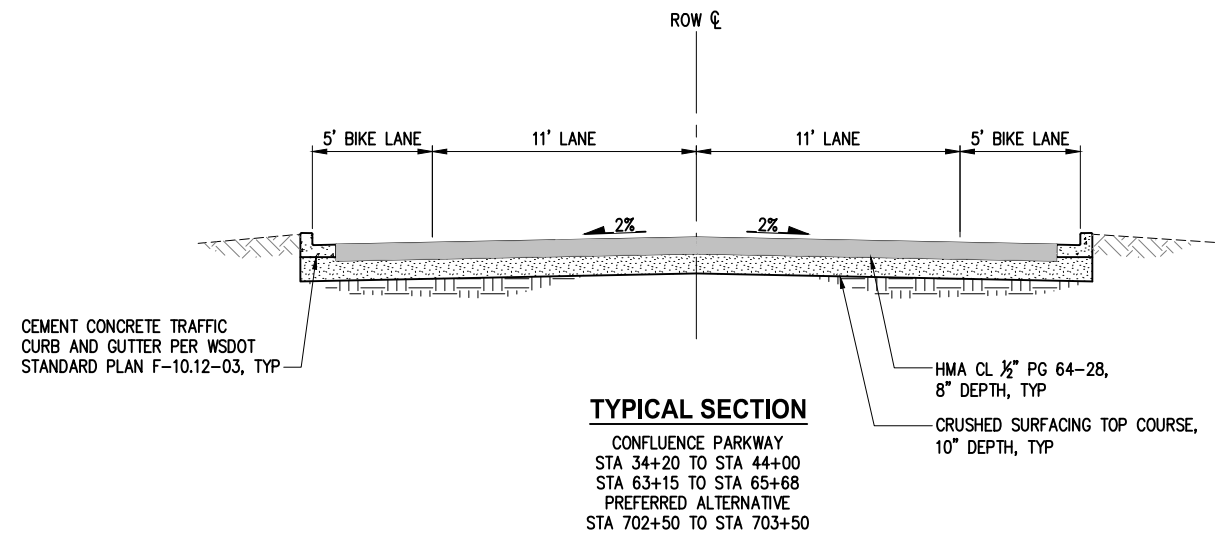
**PRELIMINARY LAYOUT**  
 FEBRUARY 2020

**CITY OF WENATCHEE  
 CONFLUENCE PARKWAY**



**GENERAL NOTES**

1. STATION RANGES ARE APPROXIMATE AND MAY IGNORE VARIATIONS DUE TO INTERSECTIONS AT SIDE STREETS.



K:\PROJECTS\WENATCHEE\18113-CONF PARKWAY\DESIGN\Drawings\Contract\18113RDW-TYPSEC.dwg 2/21/2020 11:57 AM

NO.	DATE	BY	APPR.	REVISIONS

<b>Approved By</b>		18113RDW-TYPSEC.dwg	
		FILENAME	
ENGINEERING MANAGER	DATE	DESIGNED BY	DATE
PROJECT MANAGER	DATE	DRAWN BY	DATE
PROJECT ENGINEER	DATE	CHECKED BY	DATE

**KPG**  
 Interdisciplinary Design  
 3131 Elliott Ave  
 Suite 400  
 Seattle, WA 98121  
 (206) 286-1640  
 www.kpg.com

**PRELIMINARY LAYOUT**  
 FEBRUARY 2020

**CITY OF WENATCHEE**  
 CONFLUENCE PARKWAY

**CONFLUENCE PARKWAY**  
 TYPICAL SECTIONS

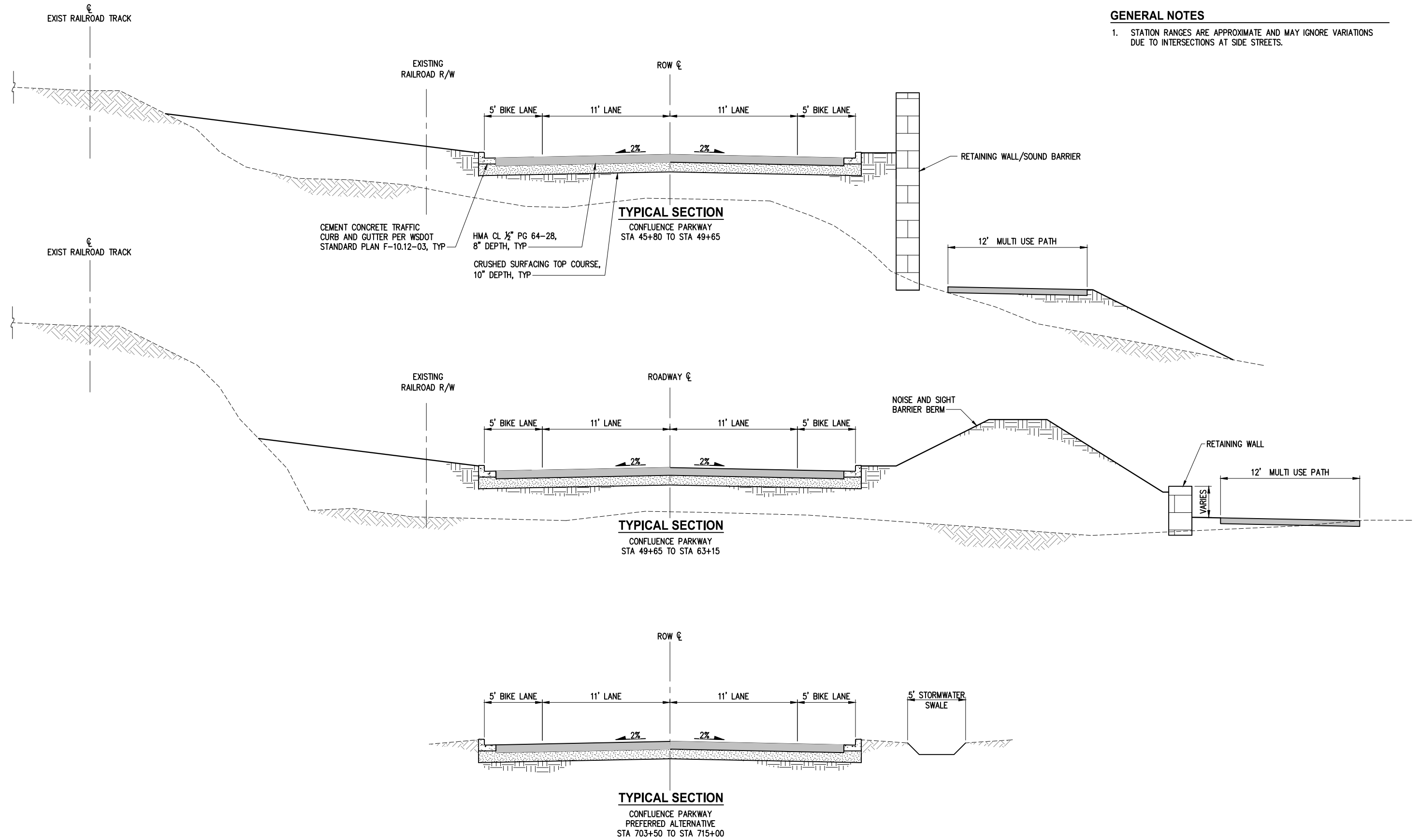
KPG PROJECT No. 18113 SHT 10 OF 55



K:\PROJECTS\WENATCHEE\18113-CONF PARKWAY\DESIGN\Drawings\Contract\18113RDW-TYPSEC.dwg 2/21/2020 11:57 AM

**GENERAL NOTES**

1. STATION RANGES ARE APPROXIMATE AND MAY IGNORE VARIATIONS DUE TO INTERSECTIONS AT SIDE STREETS.



NO.	DATE	BY	APPR.	REVISIONS

<b>Approved By</b>		18113RDW-TYPSEC.dwg FILENAME	
ENGINEERING MANAGER	DATE	DESIGNED BY	DATE
PROJECT MANAGER	DATE	DRAWN BY	DATE
PROJECT ENGINEER	DATE	CHECKED BY	DATE


**KPG**  
Interdisciplinary Design  
3131 Elliott Ave  
Suite 400  
Seattle, WA 98121  
(206) 286-1640  
www.kpg.com

**PRELIMINARY LAYOUT**  
FEBRUARY 2020



**CITY OF WENATCHEE  
CONFLUENCE PARKWAY**

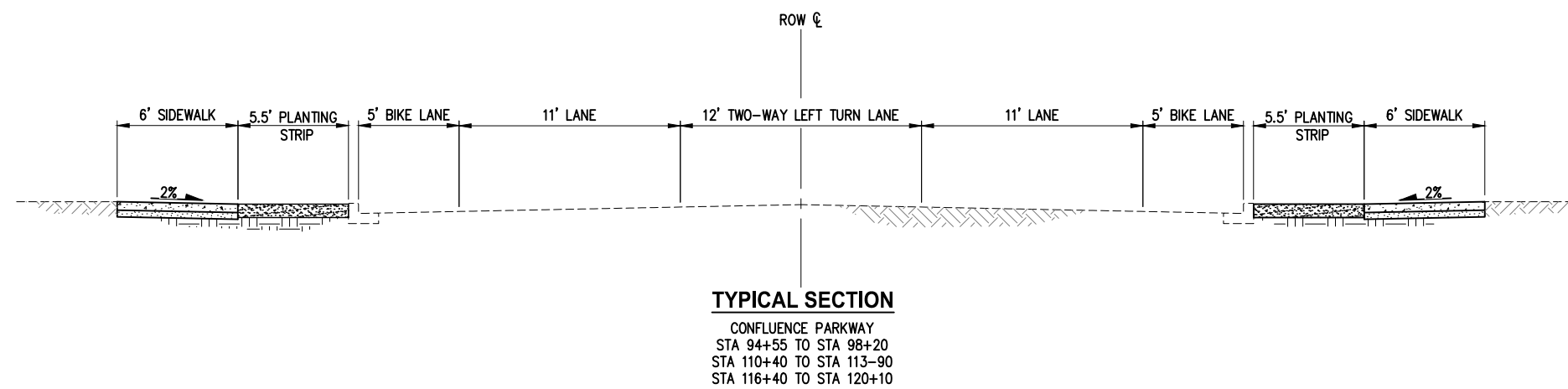
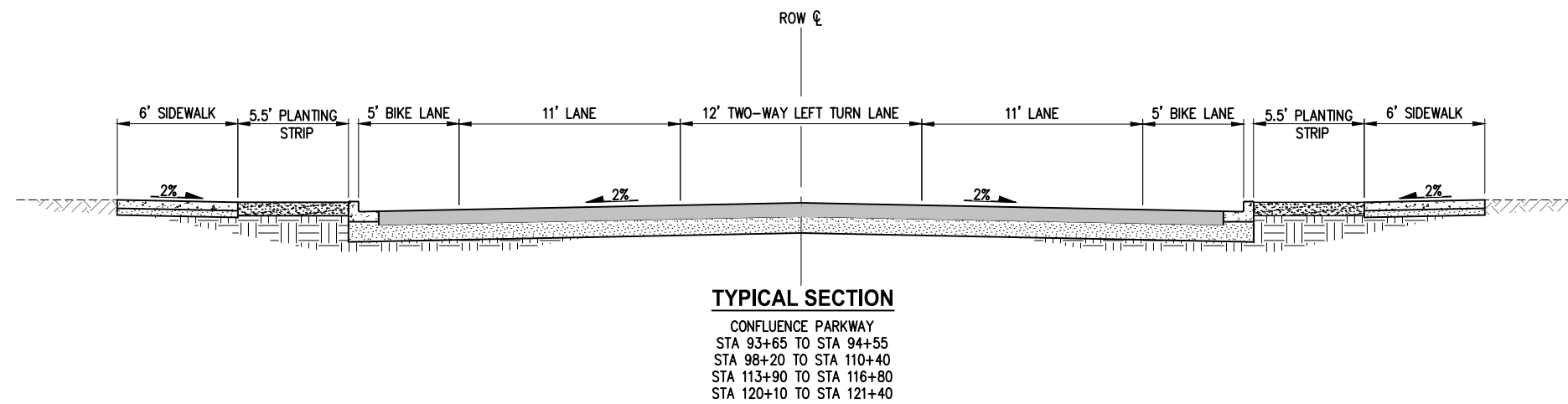
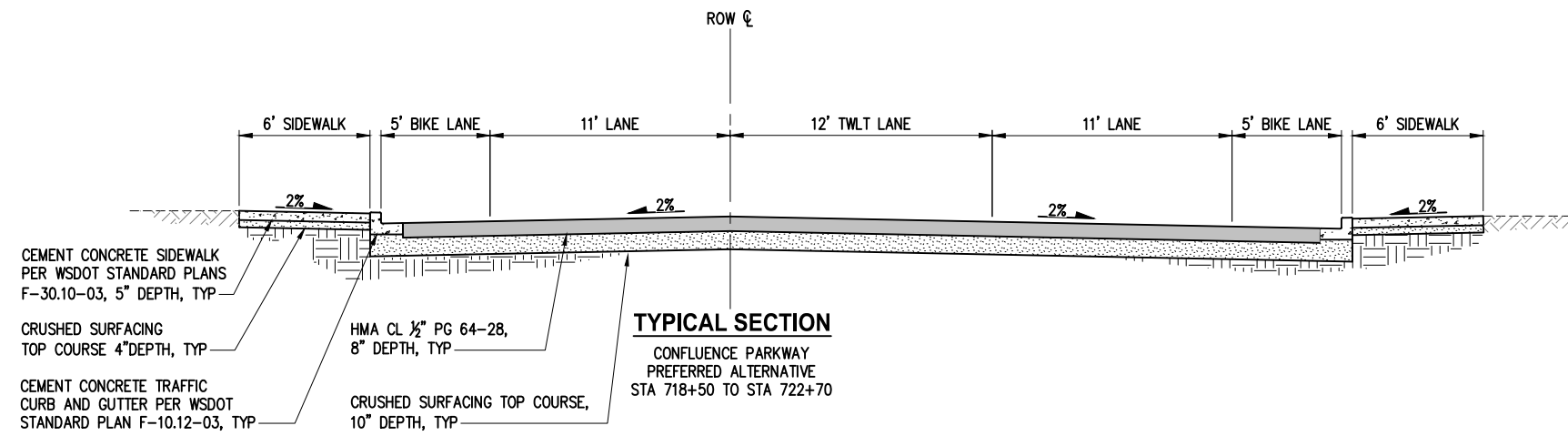
<b>CONFLUENCE PARKWAY TYPICAL SECTIONS</b>	
KPG PROJECT No. 18113	SHT <u>11</u> OF <u>55</u>



K:\PROJECTS\WENATCHEE\18113-CONF PARKWAY\DESIGN\Drawings\Contract\18113RDW-TYPSEC.dwg 2/21/2020 11:57 AM

**GENERAL NOTES**

1. STATION RANGES ARE APPROXIMATE AND MAY IGNORE VARIATIONS DUE TO INTERSECTIONS AT SIDE STREETS.



NO.	DATE	BY	APPR.	REVISIONS

<b>Approved By</b>		18113RDW-TYPSEC.dwg	
ENGINEERING MANAGER	DATE	DESIGNED BY	DATE
PROJECT MANAGER	DATE	DRAWN BY	DATE
PROJECT ENGINEER	DATE	CHECKED BY	DATE

**KPG**  
 Interdisciplinary Design  
 3131 Elliott Ave  
 Suite 400  
 Seattle, WA 98121  
 (206) 286-1640  
 www.kpg.com

**PRELIMINARY LAYOUT**  
 FEBRUARY 2020

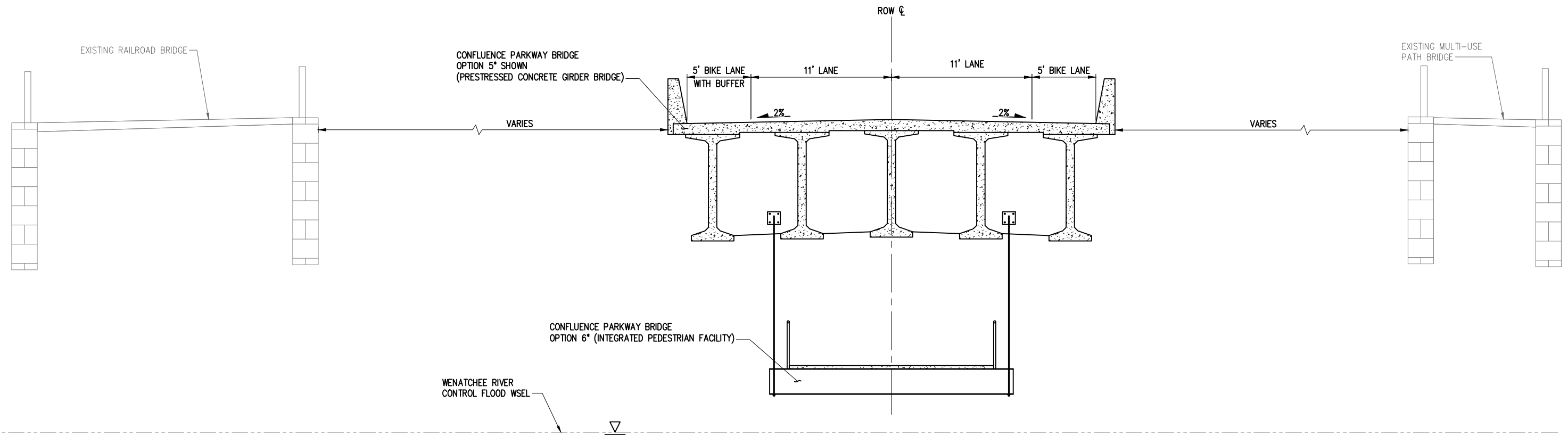


**CITY OF WENATCHEE**  
 CONFLUENCE PARKWAY



**GENERAL NOTES**

1. STATION RANGES ARE APPROXIMATE AND MAY IGNORE VARIATIONS DUE TO INTERSECTIONS AT SIDE STREETS.



**TYPICAL SECTION**

CONFLUENCE PARKWAY – WENATCHEE RIVER BRIDGE  
 STA 65+68 TO STA 70+00  
 PREFERRED ALTERNATIVE  
 STA 700+00 TO STA 702+50

\* REFER TO CONFLUENCE PARKWAY BRIDGE FEASIBILITY STUDY DATED FEBRUARY 18, 2020 FOR ADDITIONAL INFORMATION AND ALTERNATIVES

K:\PROJECTS\WENATCHEE\18113-CONF PARKWAY\DESIGN\Drawings\Contract\18113RDW-TYPSEC.dwg 2/21/2020 11:57 AM

NO.	DATE	BY	APPR.	REVISIONS

<b>Approved By</b>		18113RDW-TYPSEC.dwg FILENAME	
ENGINEERING MANAGER	DATE	DESIGNED BY	DATE
PROJECT MANAGER	DATE	DRAWN BY	DATE
PROJECT ENGINEER	DATE	CHECKED BY	DATE

**KPG**  
 Interdisciplinary Design  
 3131 Elliott Ave Suite 400  
 Seattle, WA 98121  
 (206) 286-1640  
 www.kpg.com

**PRELIMINARY LAYOUT**  
 FEBRUARY 2020

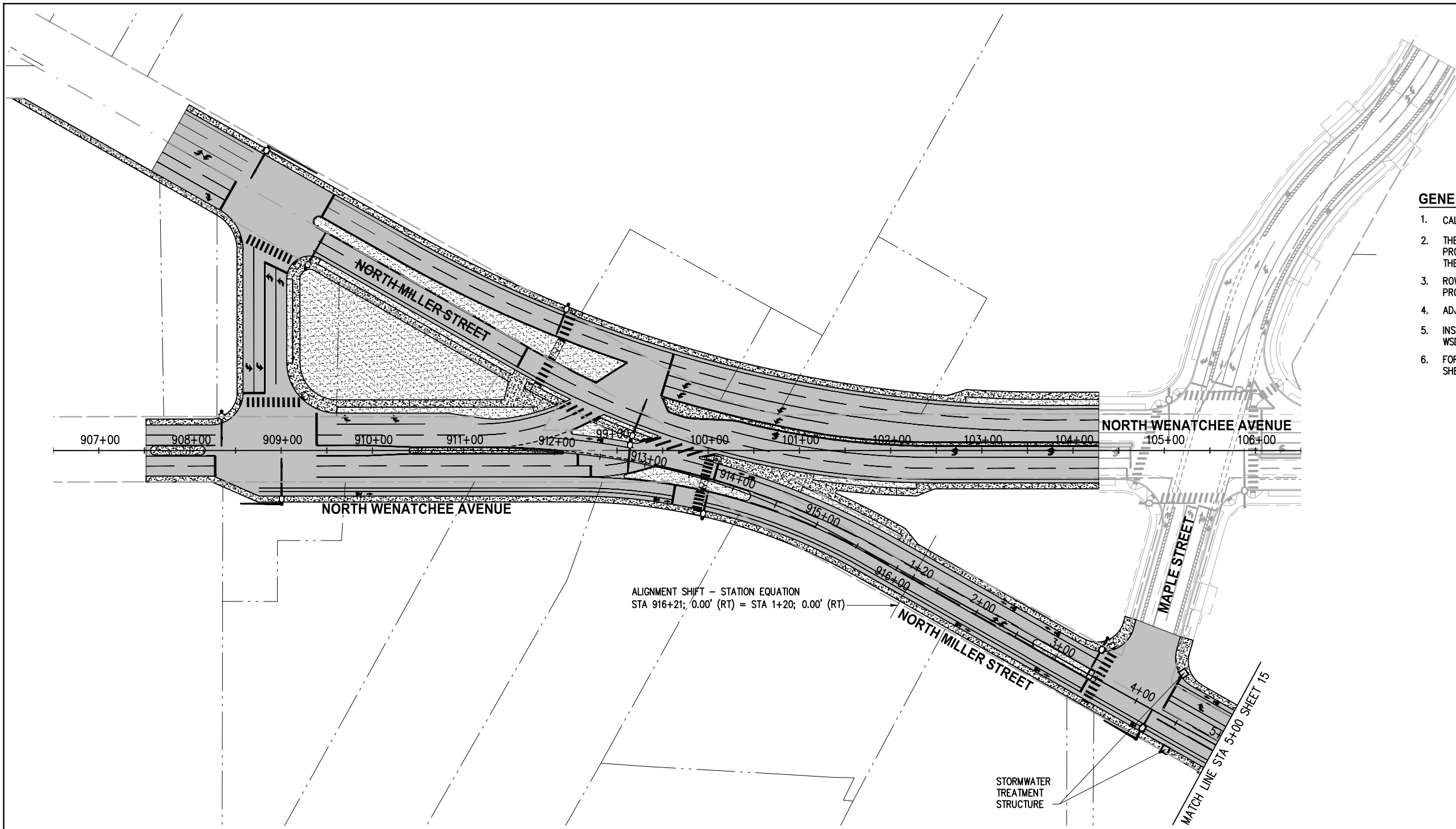


**CITY OF WENATCHEE  
 CONFLUENCE PARKWAY**

**CONFLUENCE PARKWAY  
 TYPICAL SECTIONS**



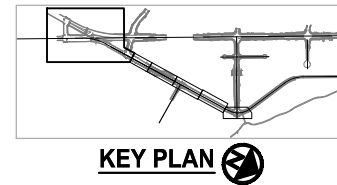
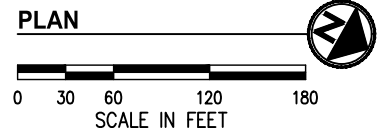
K:\PROJECTS\WENATCHEE\18113-CONF PARKWAY\DESIGN\Drawings\Contract\18113RDW-PPR03.dwg 2/21/2020 11:57 AM



**GENERAL NOTES**

1. CALL 1-CALL (UTILITY LOCATE) PRIOR TO ANY EXCAVATION
2. THE CONTRACTOR SHALL HAVE A COPY OF THESE PLANS, CONTRACT PROVISIONS, ADDENDA, CHANGE ORDERS, AND FIELD DIRECTIVES ON THE JOB SITE AT ALL TIMES.
3. ROW AND PROPERTY LINES ARE SHOWN AS APPROXIMATE AND PROVIDED AS REFERENCE ONLY
4. ADJUST ALL SURFACE UTILITIES TO GRADE
5. INSTALL CEMENT CONCRETE CURB, GUTTER, AND SIDEWALK PER WSDOT STANDARD PLANS
6. FOR INDIVIDUAL DISCIPLINE REPORTS SEE PROJECT REFERENCES, SHEET 7

ALIGNMENT SHIFT - STATION EQUATION  
 STA 916+21; 0.00' (RT) = STA 1+20; 0.00' (RT)



NO.	DATE	BY	APPR.	REVISIONS

<b>Approved By</b>		18113RDW-PPR03.dwg FILENAME	
ENGINEERING MANAGER	DATE	DESIGNED BY	DATE
PROJECT MANAGER	DATE	DRAWN BY	DATE
PROJECT ENGINEER	DATE	CHECKED BY	DATE

**KPG**  
 Interdisciplinary Design  
 3131 Elliott Ave Suite 400  
 Seattle, WA 98121  
 (206) 286-1640  
 www.kpg.com

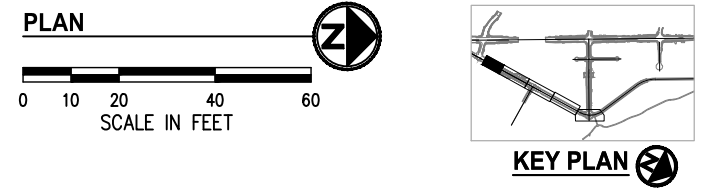
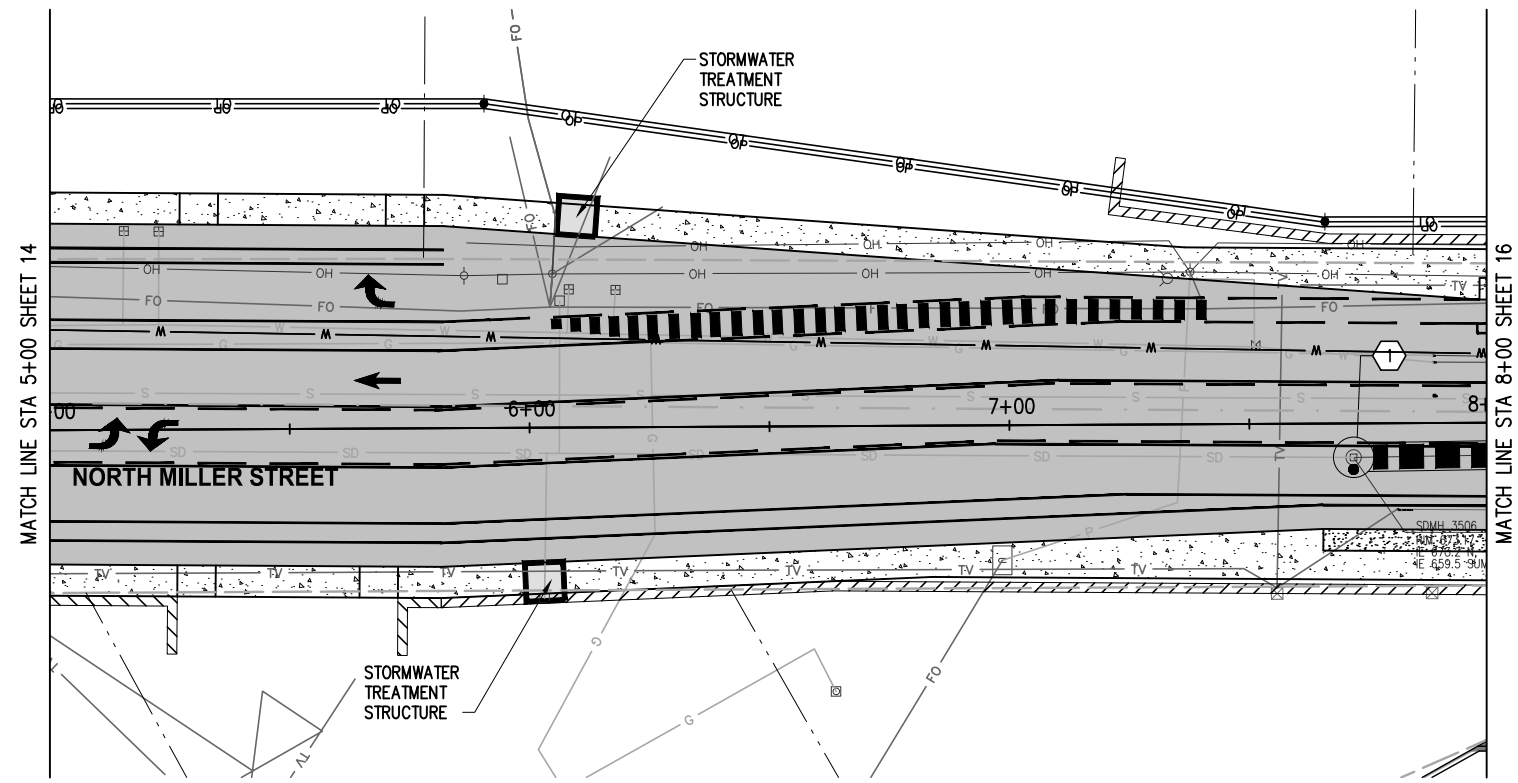
**PRELIMINARY LAYOUT**  
 FEBRUARY 2020



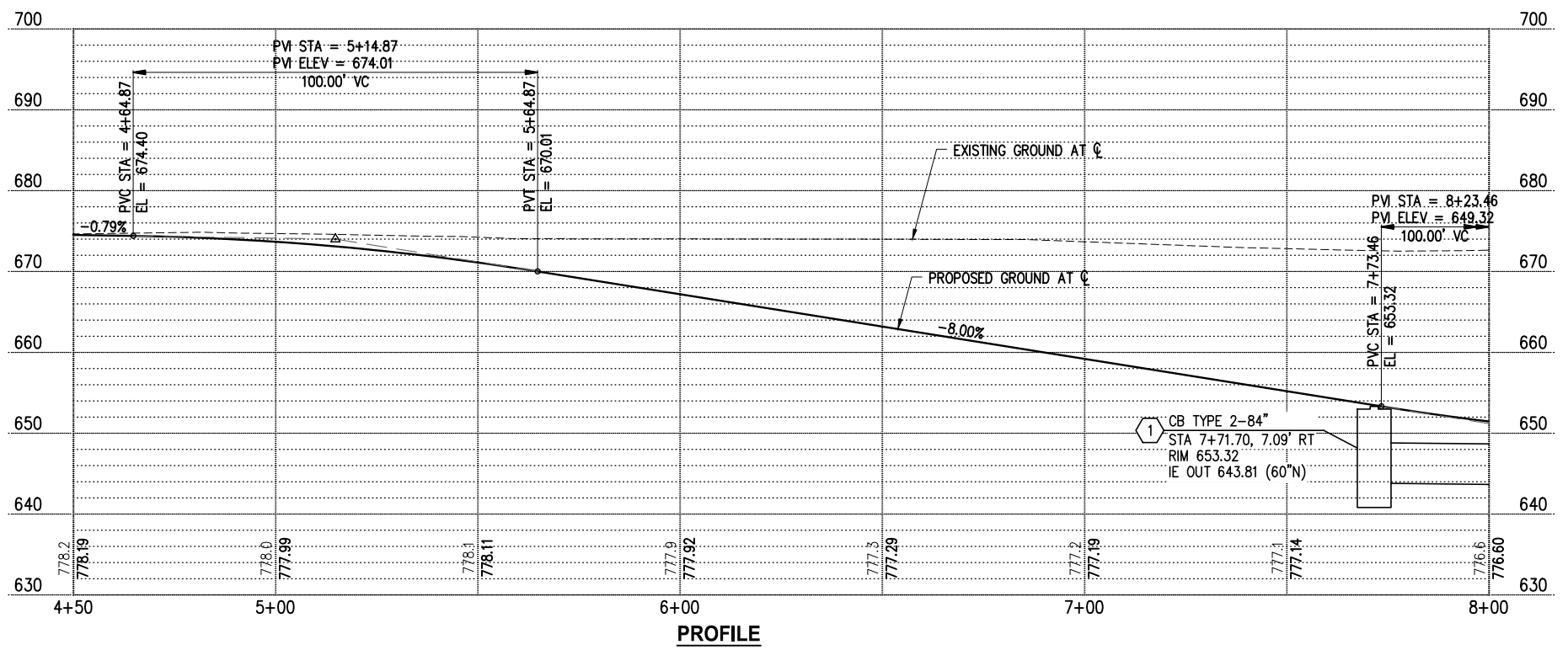
**CITY OF WENATCHEE  
 CONFLUENCE PARKWAY**

ROADWAY PLAN AND PROFILES NORTH MILLER STREET SOUTH CONFLUENCE TO STA 5+00	
KPG PROJECT No. 18113	SHT <u>14</u> OF <u>55</u>

K:\PROJECTS\WENATCHEE\18113-CONF PARKWAY\DESIGN\Drawings\Contract\18113RDW-PPR03.dwg 2/21/2020 11:58 AM



- GENERAL NOTES**
1. CALL 1-CALL (UTILITY LOCATE) PRIOR TO ANY EXCAVATION
  2. THE CONTRACTOR SHALL HAVE A COPY OF THESE PLANS, CONTRACT PROVISIONS, ADDENDA, CHANGE ORDERS, AND FIELD DIRECTIVES ON THE JOB SITE AT ALL TIMES.
  3. ROW AND PROPERTY LINES ARE SHOWN AS APPROXIMATE AND PROVIDED AS REFERENCE ONLY
  4. ADJUST ALL SURFACE UTILITIES TO GRADE
  5. INSTALL CEMENT CONCRETE CURB, GUTTER, AND SIDEWALK PER WSDOT STANDARD PLANS
  6. FOR INDIVIDUAL DISCIPLINE REPORTS SEE PROJECT REFERENCES, SHEET 7



NO.	DATE	BY	APPR.	REVISIONS

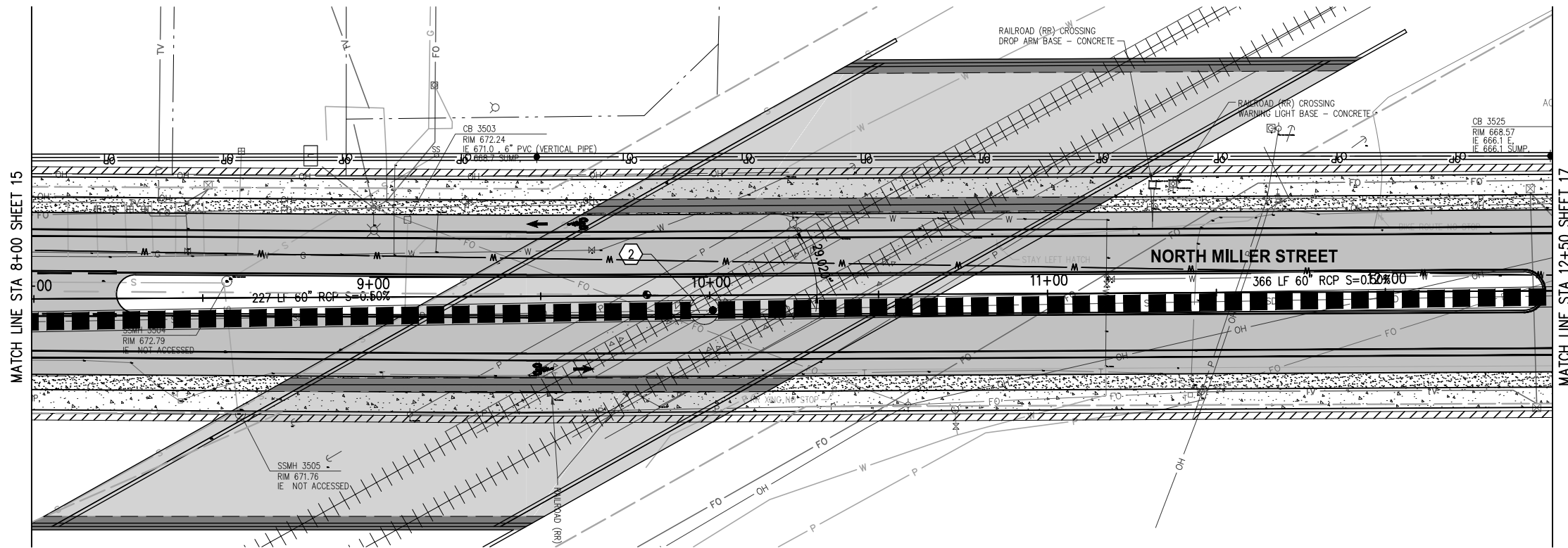
Approved By		18113RDW-PPR03.dwg FILENAME	
ENGINEERING MANAGER	DATE	DESIGNED BY	DATE
PROJECT MANAGER	DATE	DRAWN BY	DATE
PROJECT ENGINEER	DATE	CHECKED BY	DATE

**KPG**  
Interdisciplinary Design  
3131 Elliott Ave  
Suite 400  
Seattle, WA 98121  
(206) 286-1640  
www.kpg.com

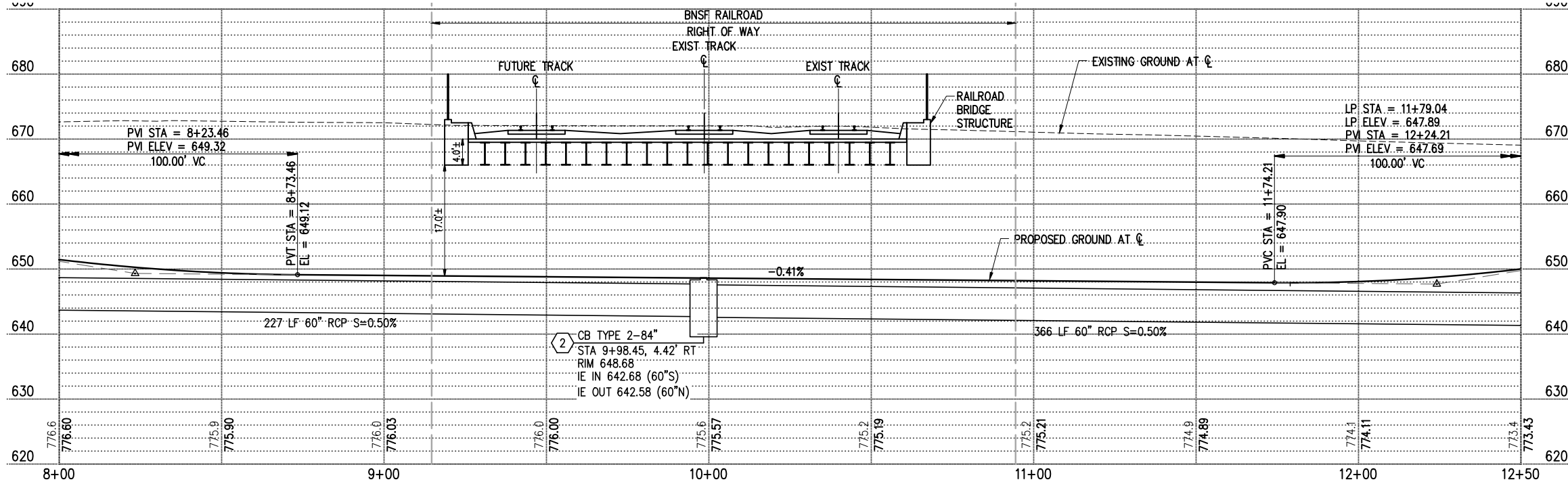
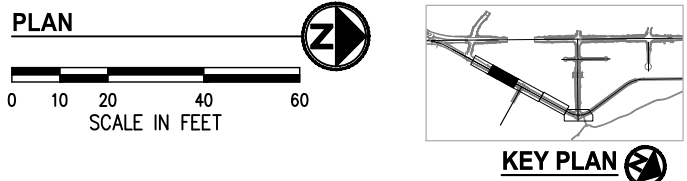
**PRELIMINARY LAYOUT**  
FEBRUARY 2020



K:\PROJECTS\WENATCHEE\18113-CONF PARKWAY\DESIGN\Drawings\Contract\18113RDW-PPR03.dwg 2/21/2020 11:58 AM



- GENERAL NOTES**
1. CALL 1-CALL (UTILITY LOCATE) PRIOR TO ANY EXCAVATION
  2. THE CONTRACTOR SHALL HAVE A COPY OF THESE PLANS, CONTRACT PROVISIONS, ADDENDA, CHANGE ORDERS, AND FIELD DIRECTIVES ON THE JOB SITE AT ALL TIMES.
  3. ROW AND PROPERTY LINES ARE SHOWN AS APPROXIMATE AND PROVIDED AS REFERENCE ONLY
  4. ADJUST ALL SURFACE UTILITIES TO GRADE
  5. INSTALL CEMENT CONCRETE CURB, GUTTER, AND SIDEWALK PER WSDOT STANDARD PLANS
  6. FOR INDIVIDUAL DISCIPLINE REPORTS SEE PROJECT REFERENCES, SHEET 7



**PROFILE**

NO.	DATE	BY	APPR.	REVISIONS

<b>Approved By</b>		18113RDW-PPR03.dwg FILENAME	
ENGINEERING MANAGER	DATE	DESIGNED BY	DATE
PROJECT MANAGER	DATE	DRAWN BY	DATE
PROJECT ENGINEER	DATE	CHECKED BY	DATE



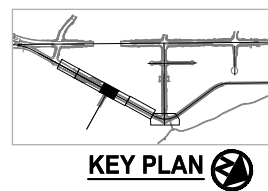
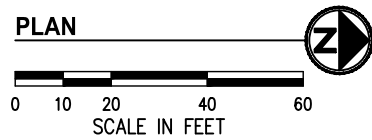
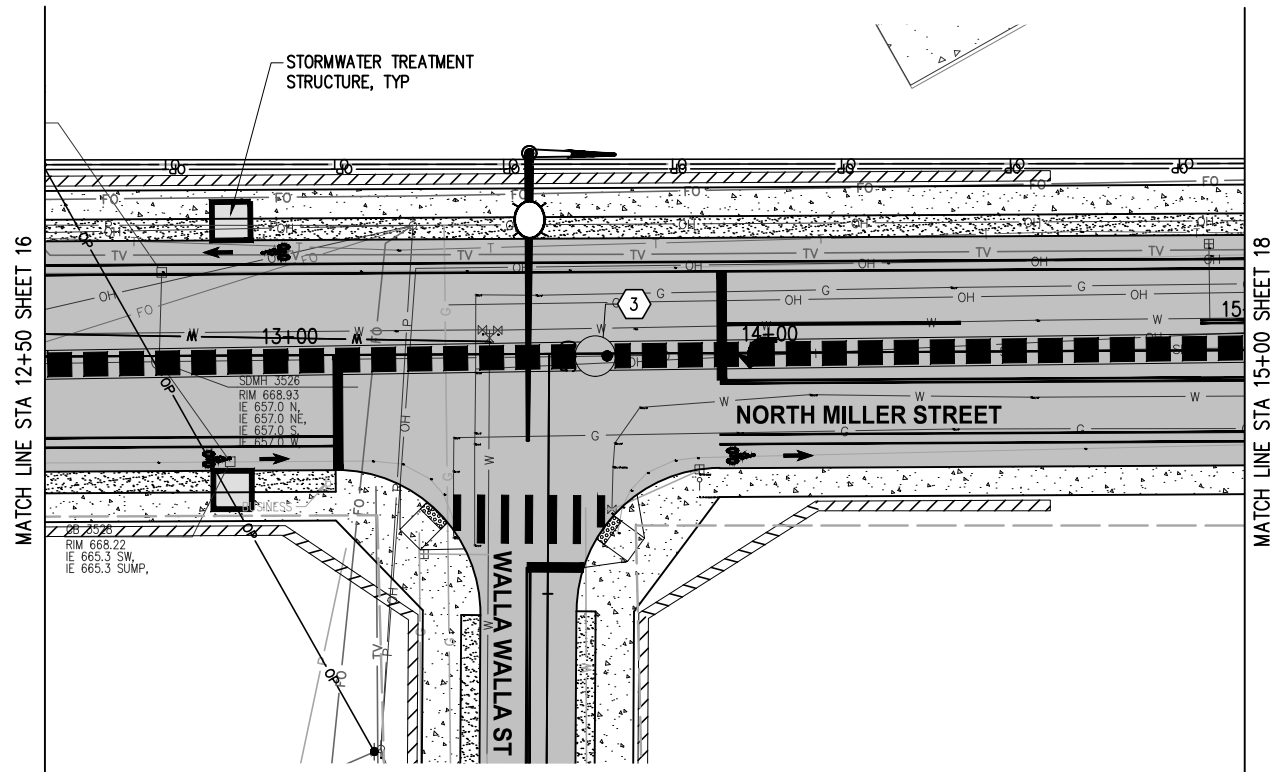
**PRELIMINARY LAYOUT**  
FEBRUARY 2020



**CITY OF WENATCHEE CONFLUENCE PARKWAY**

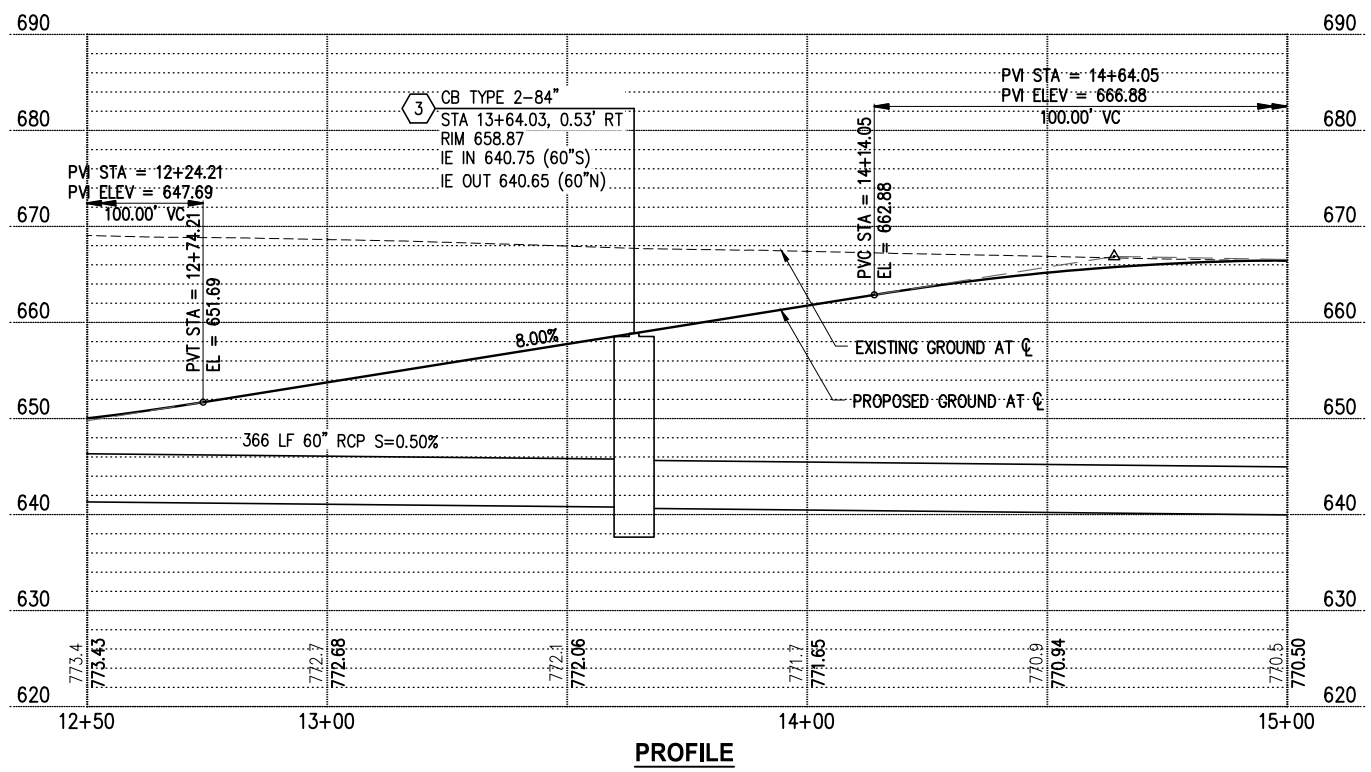
ROADWAY PLAN AND PROFILES  
NORTH MILLER STREET  
STA 8+00 TO STA 12+50  
KPG PROJECT No. 18113 | SHT 16 OF 55

K:\PROJECTS\WENATCHEE\18113-CONF PARKWAY\DESIGN\Drawings\Contract\18113RDW-PPR03.dwg 2/21/2020 11:59 AM



**GENERAL NOTES**

1. CALL 1-CALL (UTILITY LOCATE) PRIOR TO ANY EXCAVATION
2. THE CONTRACTOR SHALL HAVE A COPY OF THESE PLANS, CONTRACT PROVISIONS, ADDENDA, CHANGE ORDERS, AND FIELD DIRECTIVES ON THE JOB SITE AT ALL TIMES.
3. ROW AND PROPERTY LINES ARE SHOWN AS APPROXIMATE AND PROVIDED AS REFERENCE ONLY
4. ADJUST ALL SURFACE UTILITIES TO GRADE
5. INSTALL CEMENT CONCRETE CURB, GUTTER, AND SIDEWALK PER WSDOT STANDARD PLANS
6. FOR INDIVIDUAL DISCIPLINE REPORTS SEE PROJECT REFERENCES, SHEET 7



NO.	DATE	BY	APPR.	REVISIONS

Approved By		18113RDW-PPR03.dwg	
ENGINEERING MANAGER	DATE	DESIGNED BY	DATE
PROJECT MANAGER	DATE	DRAWN BY	DATE
PROJECT ENGINEER	DATE	CHECKED BY	DATE

**KPG**  
Interdisciplinary Design  
3131 Elliott Ave  
Suite 400  
Seattle, WA 98121  
(206) 286-1640  
www.kpg.com

**PRELIMINARY LAYOUT**  
FEBRUARY 2020

**City of Wenatchee**

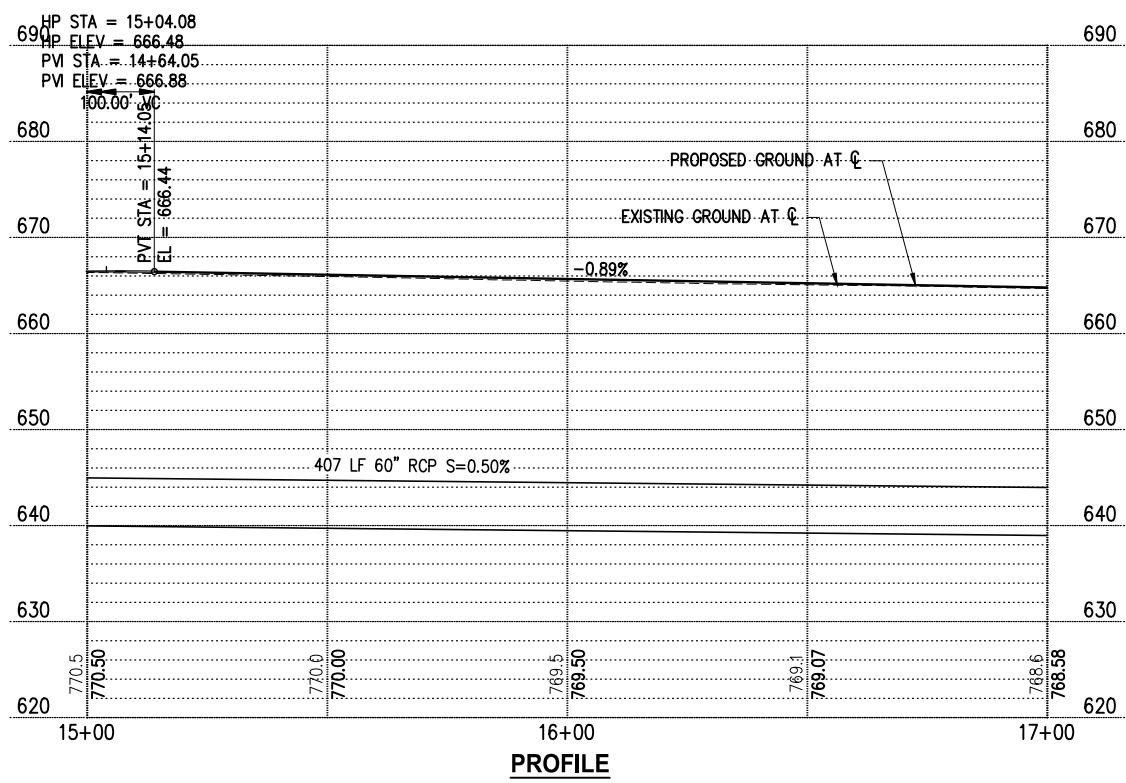
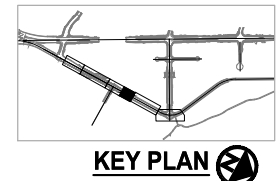
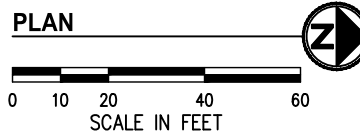
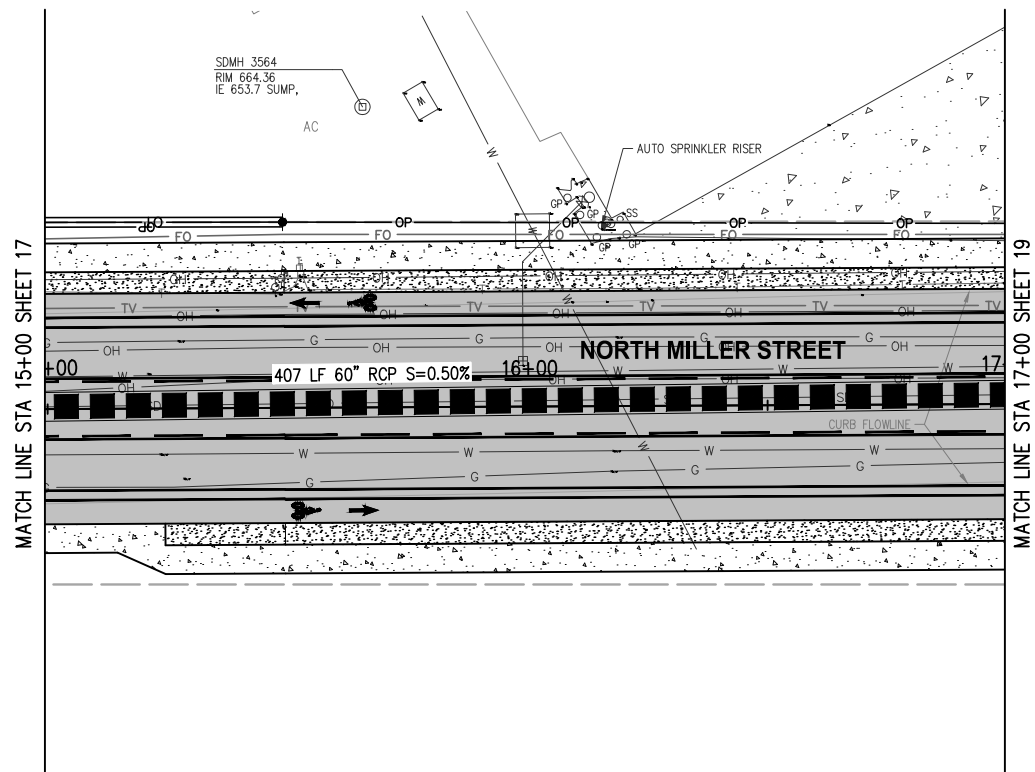
**CITY OF WENATCHEE CONFLUENCE PARKWAY**

ROADWAY PLAN AND PROFILES  
NORTH MILLER STREET  
STA 12+50 TO STA 15+00

KPG PROJECT No. 18113 | SHT 17 OF 55



K:\PROJECTS\WENATCHEE\18113-CONF PARKWAY\DESIGN\Drawings\Contract\18113RDW-PPR03.dwg 2/21/2020 12:00 PM



- GENERAL NOTES**
1. CALL 1-CALL (UTILITY LOCATE) PRIOR TO ANY EXCAVATION
  2. THE CONTRACTOR SHALL HAVE A COPY OF THESE PLANS, CONTRACT PROVISIONS, ADDENDA, CHANGE ORDERS, AND FIELD DIRECTIVES ON THE JOB SITE AT ALL TIMES.
  3. ROW AND PROPERTY LINES ARE SHOWN AS APPROXIMATE AND PROVIDED AS REFERENCE ONLY
  4. ADJUST ALL SURFACE UTILITIES TO GRADE
  5. INSTALL CEMENT CONCRETE CURB, GUTTER, AND SIDEWALK PER WSDOT STANDARD PLANS
  6. FOR INDIVIDUAL DISCIPLINE REPORTS SEE PROJECT REFERENCES, SHEET 7

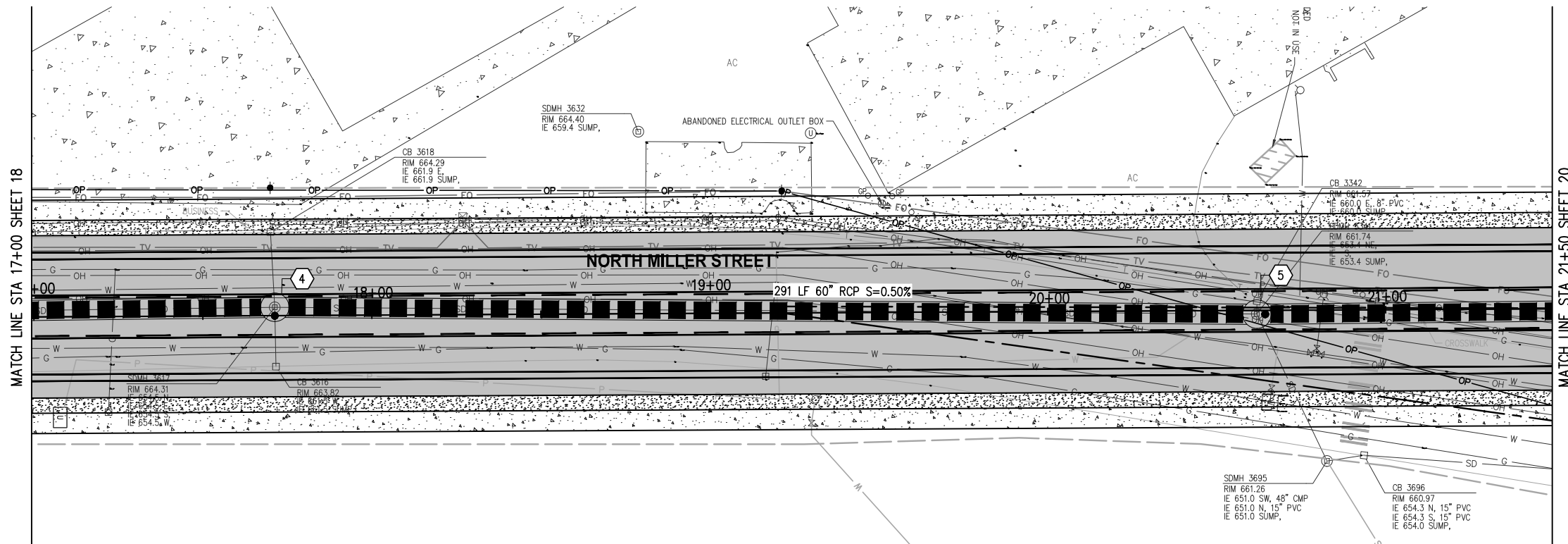
NO.	DATE	BY	APPR.	REVISIONS

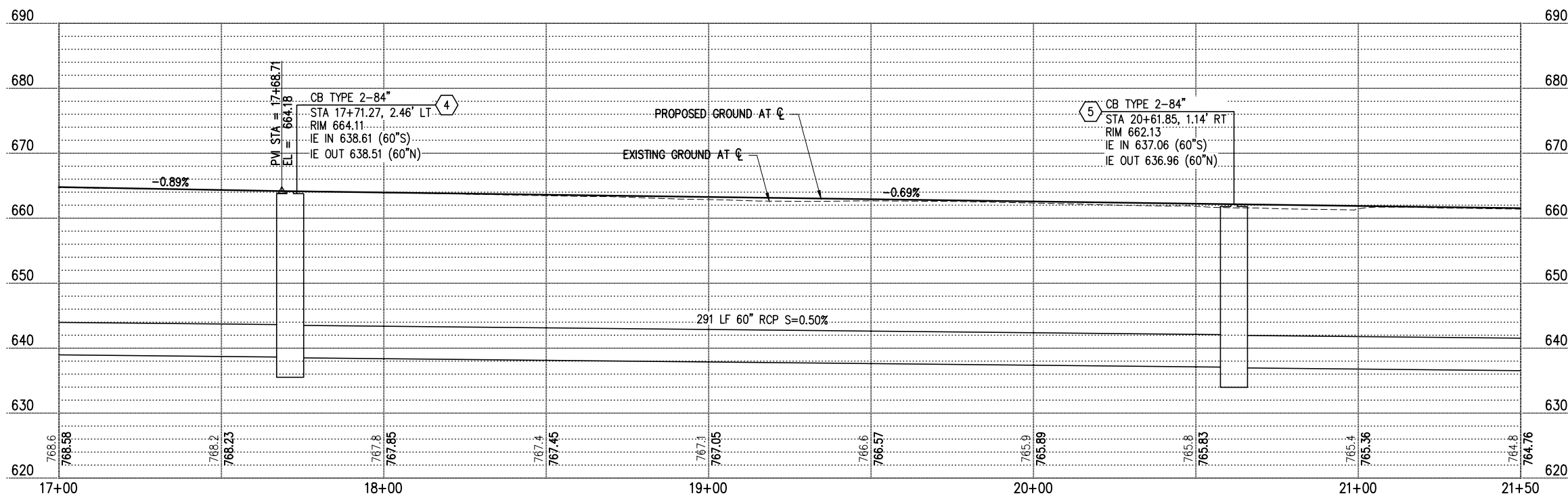
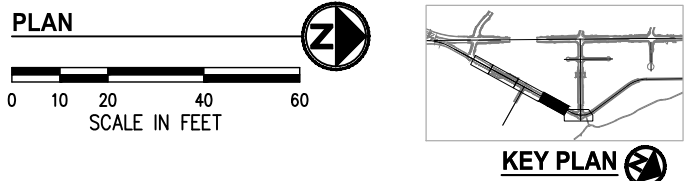
Approved By		18113RDW-PPR03.dwg	
ENGINEERING MANAGER	DATE	DESIGNED BY	DATE
PROJECT MANAGER	DATE	DRAWN BY	DATE
PROJECT ENGINEER	DATE	CHECKED BY	DATE

<p><b>KPG</b> Interdisciplinary Design 3131 Elliott Ave Suite 400 Seattle, WA 98121 (206) 286-1640 www.kpg.com</p>	<p><b>PRELIMINARY LAYOUT</b></p> <p>FEBRUARY 2020</p>	<p><b>City of Wenatchee</b></p>	<p><b>CITY OF WENATCHEE CONFLUENCE PARKWAY</b></p>	<p>ROADWAY PLAN AND PROFILES NORTH MILLER STREET STA 15+00 TO STA 17+00</p>	
				<p>KPG PROJECT No. 18113   SHT <u>18</u> OF <u>55</u></p>	

K:\PROJECTS\WENATCHEE\18113-CONF PARKWAY\DESIGN\Drawings\Contract\18113RDW-PPR03.dwg 2/21/2020 12:00 PM



- GENERAL NOTES**
1. CALL 1-CALL (UTILITY LOCATE) PRIOR TO ANY EXCAVATION
  2. THE CONTRACTOR SHALL HAVE A COPY OF THESE PLANS, CONTRACT PROVISIONS, ADDENDA, CHANGE ORDERS, AND FIELD DIRECTIVES ON THE JOB SITE AT ALL TIMES.
  3. ROW AND PROPERTY LINES ARE SHOWN AS APPROXIMATE AND PROVIDED AS REFERENCE ONLY
  4. ADJUST ALL SURFACE UTILITIES TO GRADE
  5. INSTALL CEMENT CONCRETE CURB, GUTTER, AND SIDEWALK PER WSDOT STANDARD PLANS
  6. FOR INDIVIDUAL DISCIPLINE REPORTS SEE PROJECT REFERENCES, SHEET 7



NO.	DATE	BY	APPR.	REVISIONS

<b>Approved By</b>		18113RDW-PPR03.dwg	
ENGINEERING MANAGER	DATE	DESIGNED BY	DATE
PROJECT MANAGER	DATE	DRAWN BY	DATE
PROJECT ENGINEER	DATE	CHECKED BY	DATE

**KPG**  
Interdisciplinary Design  
3131 Elliott Ave Suite 400  
Seattle, WA 98121  
(206) 286-1640  
www.kpg.com

**PRELIMINARY LAYOUT**  
FEBRUARY 2020

**City of Wenatchee**

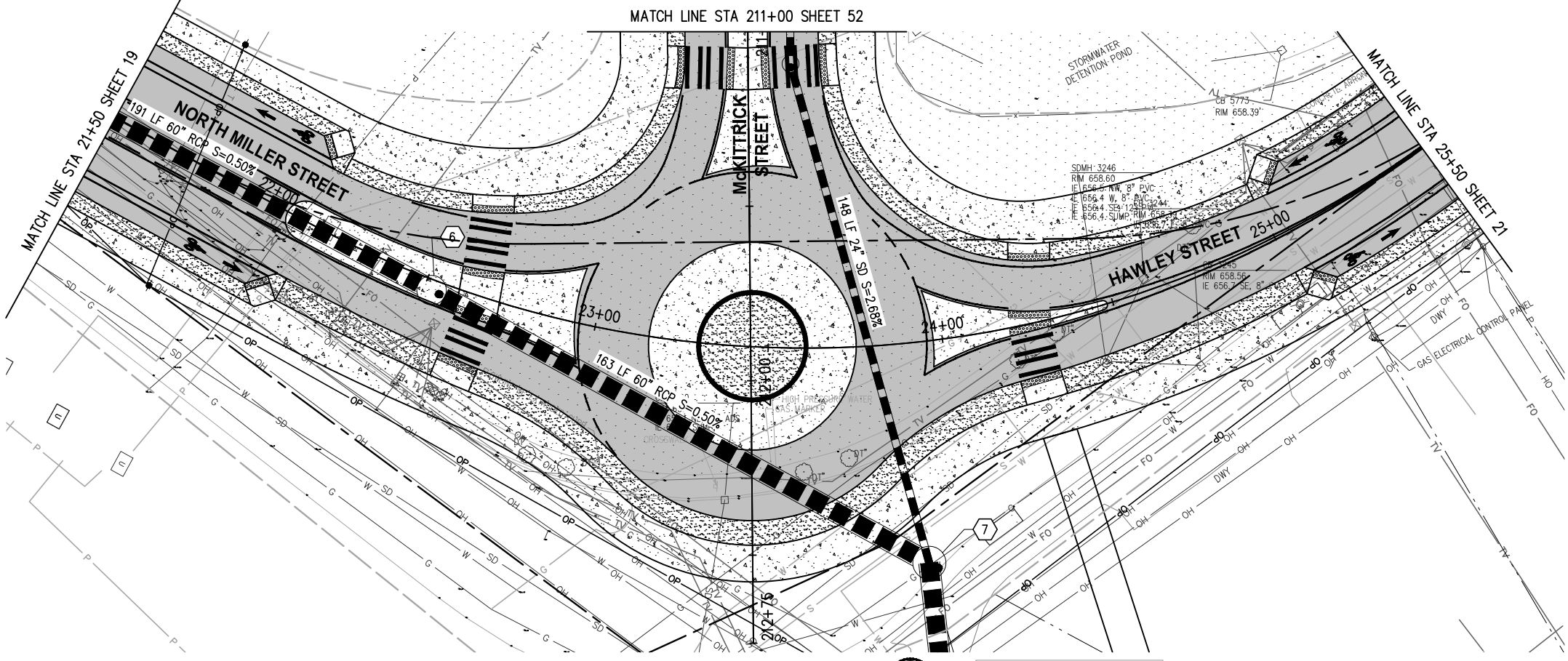
**CITY OF WENATCHEE**  
**CONFLUENCE PARKWAY**

ROADWAY PLAN AND PROFILES  
NORTH MILLER STREET  
STA 17+00 TO STA 21+50

KPG PROJECT No. 18113 SHT 19 OF 55

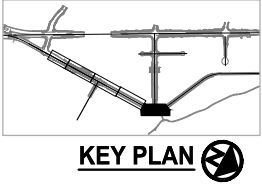
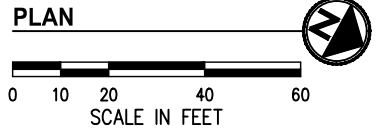


K:\PROJECTS\WENATCHEE\18113-CONF PARKWAY\DESIGN\Drawings\Contract\18113RDW-PPR03.dwg 2/21/2020 12:01 PM



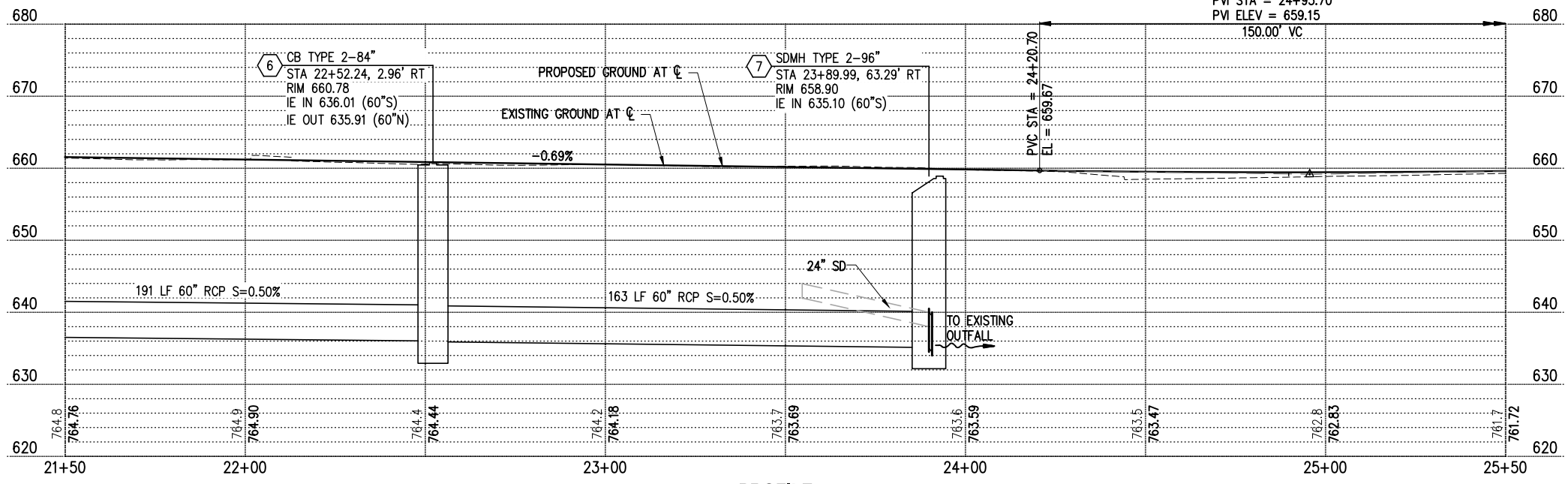
MATCH LINE STA 211+00 SHEET 52

MATCH LINE STA 25+50 SHEET 21



- GENERAL NOTES**
1. CALL 1-CALL (UTILITY LOCATE) PRIOR TO ANY EXCAVATION
  2. THE CONTRACTOR SHALL HAVE A COPY OF THESE PLANS, CONTRACT PROVISIONS, ADDENDA, CHANGE ORDERS, AND FIELD DIRECTIVES ON THE JOB SITE AT ALL TIMES.
  3. ROW AND PROPERTY LINES ARE SHOWN AS APPROXIMATE AND PROVIDED AS REFERENCE ONLY
  4. ADJUST ALL SURFACE UTILITIES TO GRADE
  5. INSTALL CEMENT CONCRETE CURB, GUTTER, AND SIDEWALK PER WSDOT STANDARD PLANS
  6. FOR INDIVIDUAL DISCIPLINE REPORTS SEE PROJECT REFERENCES, SHEET 7

LP STA = 24+89.88  
 LP ELEV = 659.43  
 PVI STA = 24+95.70  
 PVI ELEV = 659.15  
 150.00' VC



**PROFILE**

NO.	DATE	BY	APPR.	REVISIONS

<b>Approved By</b>		18113RDW-PPR03.dwg	
ENGINEERING MANAGER	DATE	DESIGNED BY	DATE
PROJECT MANAGER	DATE	DRAWN BY	DATE
PROJECT ENGINEER	DATE	CHECKED BY	DATE

**KPG**  
 Interdisciplinary Design  
 3131 Elliott Ave  
 Suite 400  
 Seattle, WA 98121  
 (206) 286-1640  
 www.kpg.com

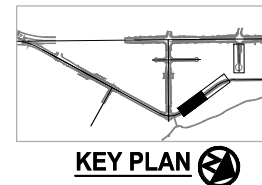
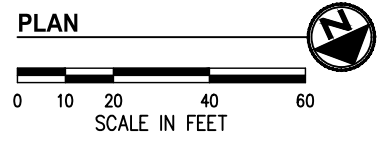
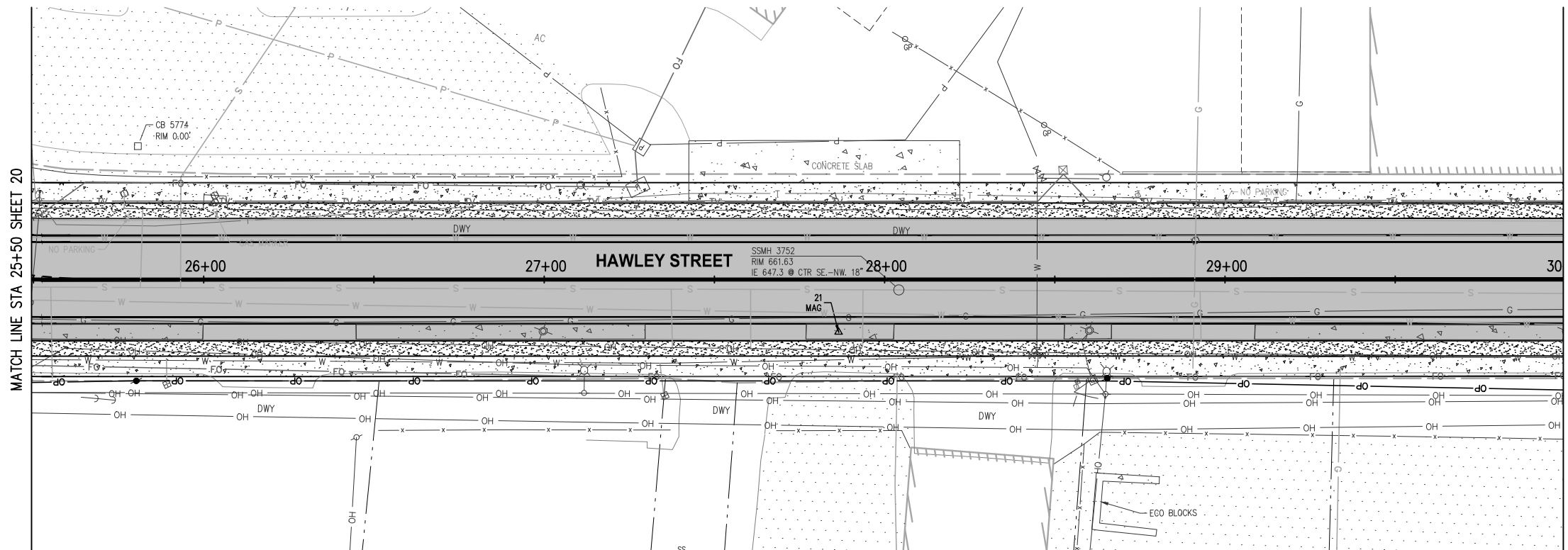
**PRELIMINARY LAYOUT**  
 FEBRUARY 2020



**CITY OF WENATCHEE**  
**CONFLUENCE PARKWAY**

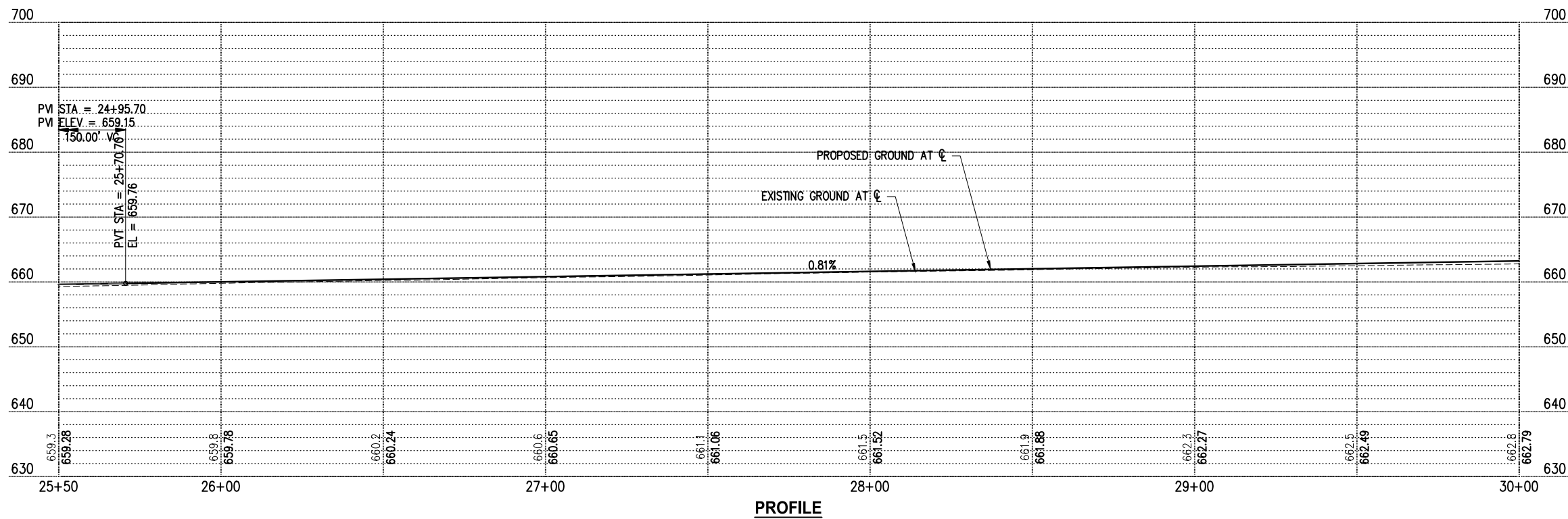
**ROADWAY PLAN AND PROFILES**  
**NORTH MILLER STREET**  
 STA 21+50 TO STA 25+50  
 KPG PROJECT No. 18113 SHT 20 OF 55

K:\PROJECTS\WENATCHEE\18113-CONF PARKWAY\DESIGN\Drawings\Contract\18113RDW-PPR04.dwg 2/21/2020 12:01 PM



**GENERAL NOTES**

1. CALL 1-CALL (UTILITY LOCATE) PRIOR TO ANY EXCAVATION
2. THE CONTRACTOR SHALL HAVE A COPY OF THESE PLANS, CONTRACT PROVISIONS, ADDENDA, CHANGE ORDERS, AND FIELD DIRECTIVES ON THE JOB SITE AT ALL TIMES.
3. ROW AND PROPERTY LINES ARE SHOWN AS APPROXIMATE AND PROVIDED AS REFERENCE ONLY
4. ADJUST ALL SURFACE UTILITIES TO GRADE
5. INSTALL CEMENT CONCRETE CURB, GUTTER, AND SIDEWALK PER WSDOT STANDARD PLANS
6. FOR INDIVIDUAL DISCIPLINE REPORTS SEE PROJECT REFERENCES, SHEET 7



NO.	DATE	BY	APPR.	REVISIONS

Approved By		18113RDW-PPR04.dwg FILENAME	
ENGINEERING MANAGER	DATE	DESIGNED BY	DATE
PROJECT MANAGER	DATE	DRAWN BY	DATE
PROJECT ENGINEER	DATE	CHECKED BY	DATE

**KPG**  
Interdisciplinary Design  
3131 Elliott Ave  
Suite 400  
Seattle, WA 98121  
(206) 286-1640  
www.kpg.com

**PRELIMINARY LAYOUT**  
FEBRUARY 2020

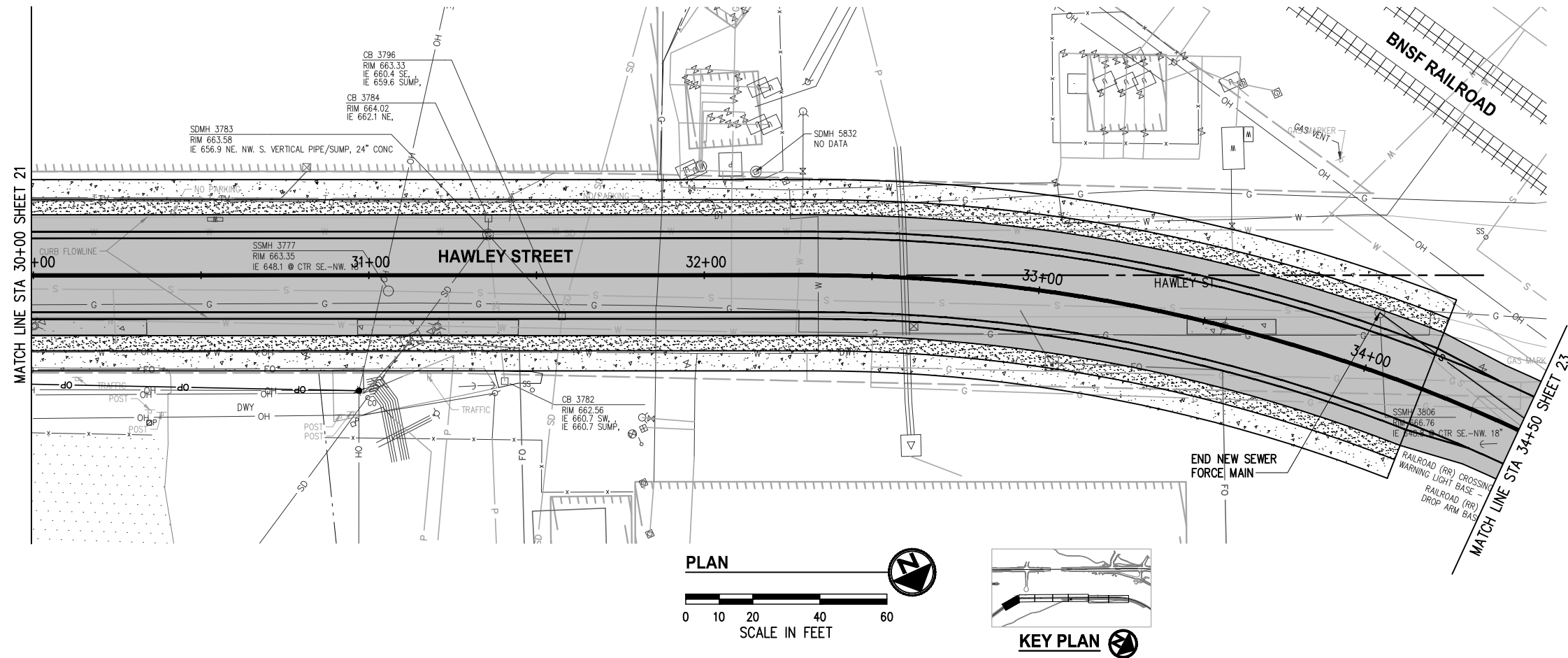


**CITY OF WENATCHEE  
CONFLUENCE PARKWAY**

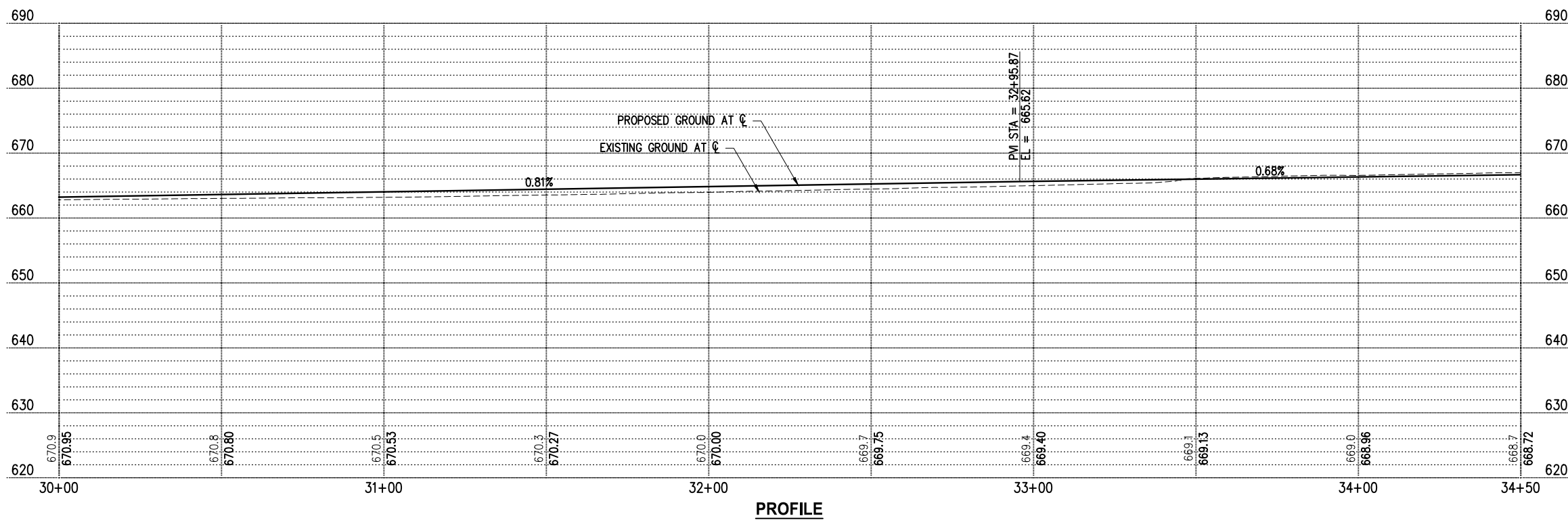
**ROADWAY PLAN AND PROFILES  
HAWLEY STREET  
STA 25+50 TO STA 30+00**



K:\PROJECTS\WENATCHEE\18113-CONF PARKWAY\DESIGN\Drawings\Contract\18113RDW-PPR05.dwg 2/21/2020 12:02 PM



- GENERAL NOTES**
1. CALL 1-CALL (UTILITY LOCATE) PRIOR TO ANY EXCAVATION
  2. THE CONTRACTOR SHALL HAVE A COPY OF THESE PLANS, CONTRACT PROVISIONS, ADDENDA, CHANGE ORDERS, AND FIELD DIRECTIVES ON THE JOB SITE AT ALL TIMES.
  3. ROW AND PROPERTY LINES ARE SHOWN AS APPROXIMATE AND PROVIDED AS REFERENCE ONLY
  4. ADJUST ALL SURFACE UTILITIES TO GRADE
  5. INSTALL CEMENT CONCRETE CURB, GUTTER, AND SIDEWALK PER WSDOT STANDARD PLANS
  6. FOR INDIVIDUAL DISCIPLINE REPORTS SEE PROJECT REFERENCES, SHEET 7



NO.	DATE	BY	APPR.	REVISIONS

Approved By		18113RDW-PPR05.dwg FILENAME	
ENGINEERING MANAGER	DATE	DESIGNED BY	DATE
PROJECT MANAGER	DATE	DRAWN BY	DATE
PROJECT ENGINEER	DATE	CHECKED BY	DATE

**KPG**  
Interdisciplinary Design  
3131 Elliott Ave  
Suite 400  
Seattle, WA 98121  
(206) 286-1640  
www.kpg.com

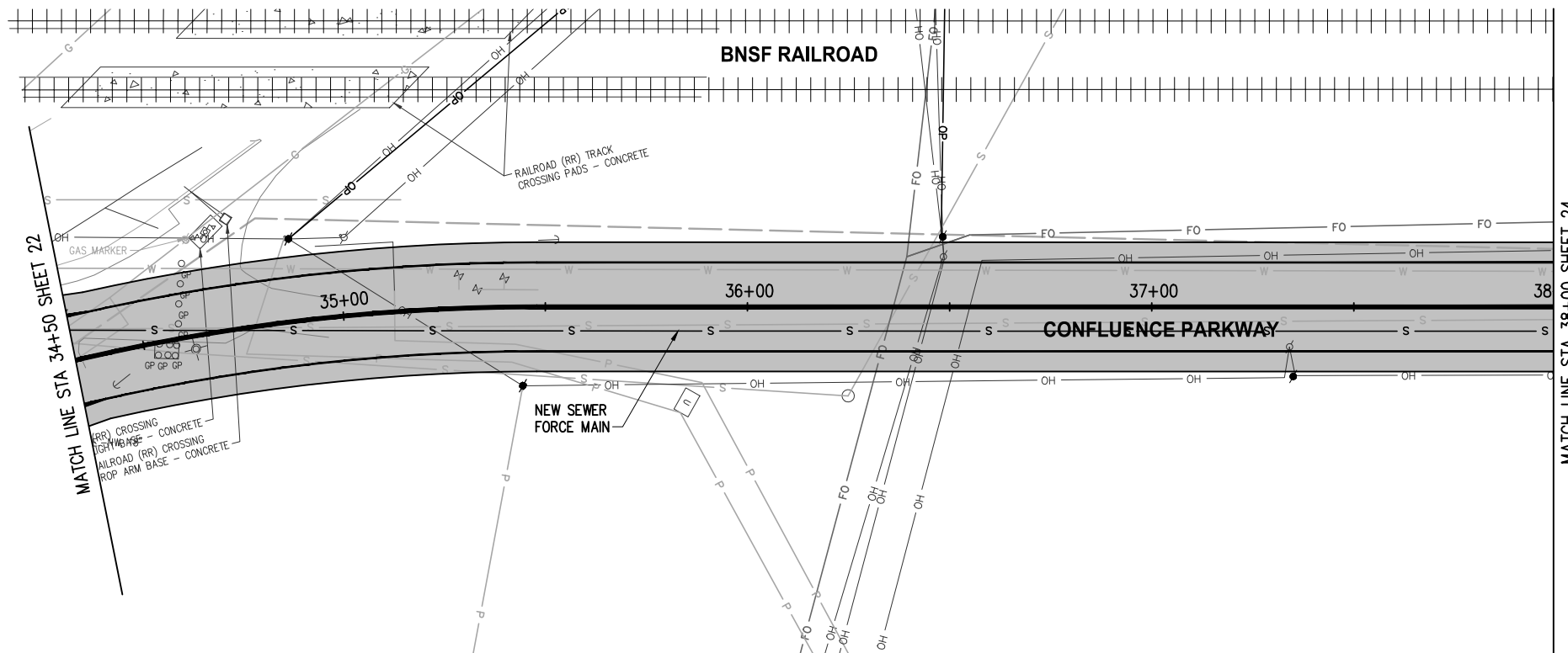
**PRELIMINARY LAYOUT**  
FEBRUARY 2020



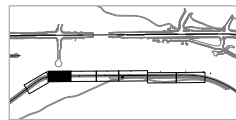
**CITY OF WENATCHEE  
CONFLUENCE PARKWAY**

ROADWAY PLAN AND PROFILES  
CONFLUENCE PARKWAY  
STA 30+00 TO STA 34+50  
KPG PROJECT No. 18113 | SHT 22 OF 55

K:\PROJECTS\WENATCHEE\18113-CONF PARKWAY\DESIGN\Drawings\Contract\18113RDW-PPR05.dwg 2/21/2020 12:02 PM



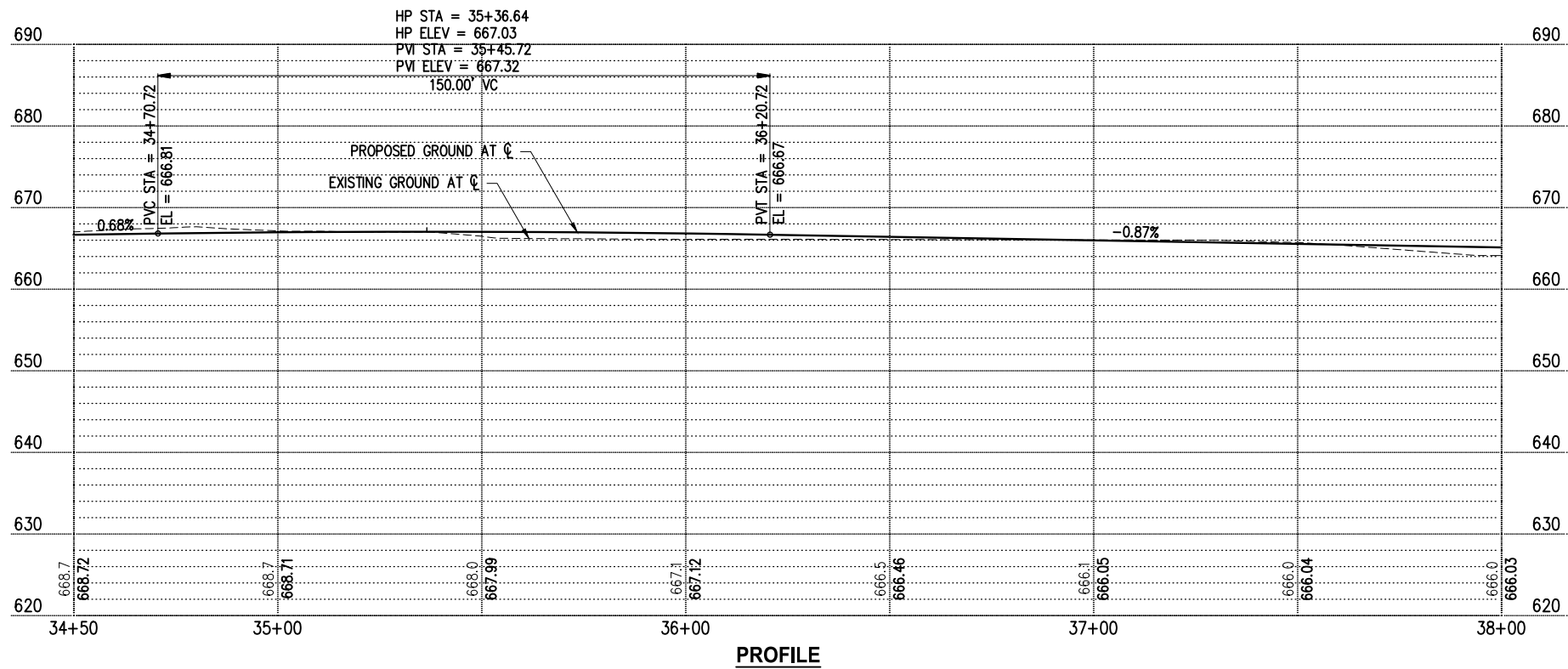
PLAN



KEY PLAN

**GENERAL NOTES**

1. CALL 1-CALL (UTILITY LOCATE) PRIOR TO ANY EXCAVATION
2. THE CONTRACTOR SHALL HAVE A COPY OF THESE PLANS, CONTRACT PROVISIONS, ADDENDA, CHANGE ORDERS, AND FIELD DIRECTIVES ON THE JOB SITE AT ALL TIMES.
3. ROW AND PROPERTY LINES ARE SHOWN AS APPROXIMATE AND PROVIDED AS REFERENCE ONLY
4. ADJUST ALL SURFACE UTILITIES TO GRADE
5. INSTALL CEMENT CONCRETE CURB, GUTTER, AND SIDEWALK PER WSDOT STANDARD PLANS
6. FOR INDIVIDUAL DISCIPLINE REPORTS SEE PROJECT REFERENCES, SHEET 7



PROFILE

NO.	DATE	BY	APPR.	REVISIONS

Approved By

ENGINEERING MANAGER	DATE
PROJECT MANAGER	DATE
PROJECT ENGINEER	DATE

18113RDW-PPR05.dwg	FILENAME
DESIGNED BY	DATE
DRAWN BY	DATE
CHECKED BY	DATE

**KPG**  
Interdisciplinary Design  
3131 Elliott Ave  
Suite 400  
Seattle, WA 98121  
(206) 286-1640  
www.kpg.com

PRELIMINARY LAYOUT  
FEBRUARY 2020

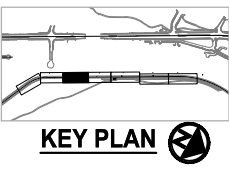
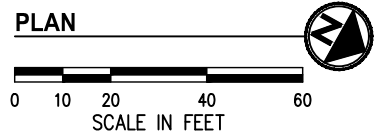
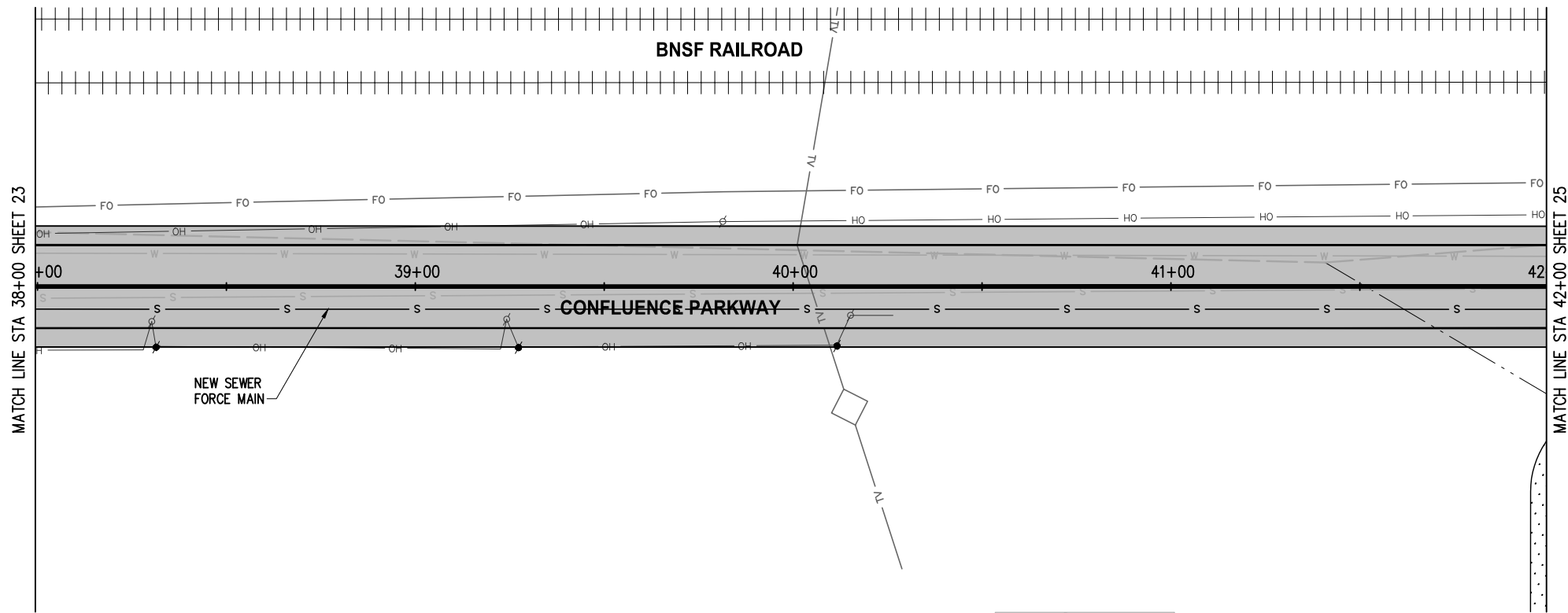


CITY OF WENATCHEE  
CONFLUENCE PARKWAY

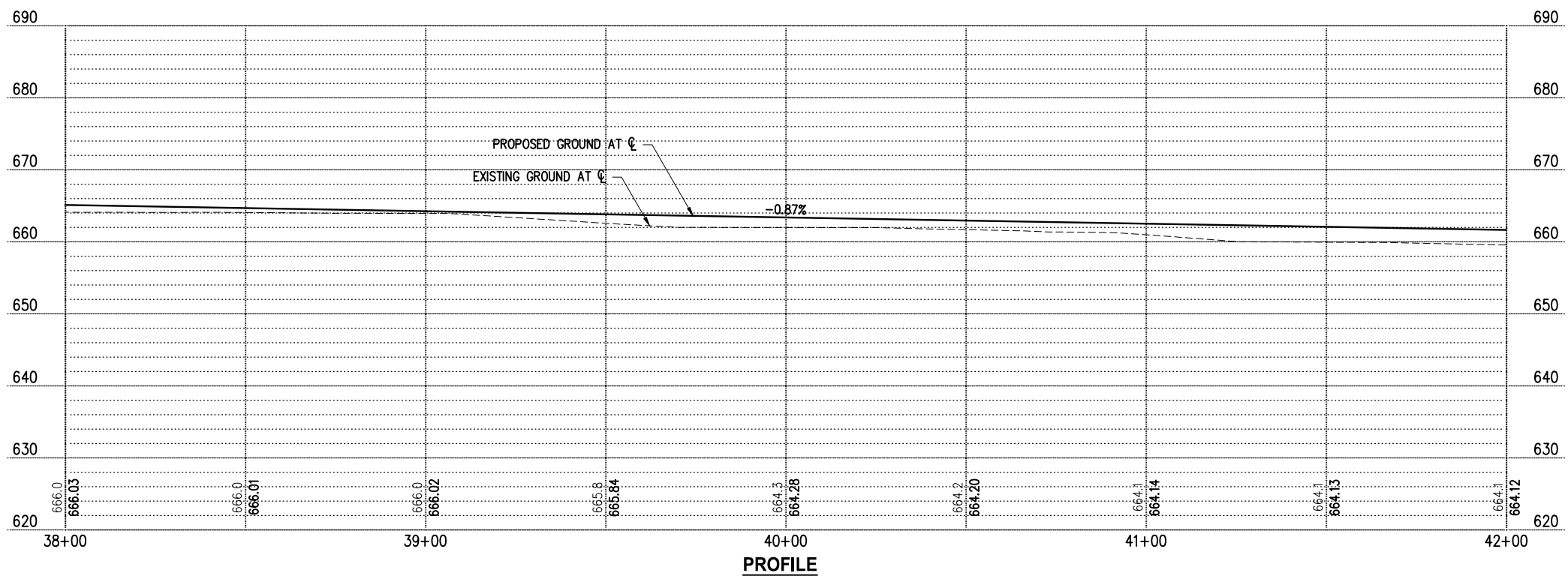
ROADWAY PLAN AND PROFILES  
CONFLUENCE PARKWAY  
STA 34+50 TO STA 38+00



K:\PROJECTS\WENATCHEE\18113-CONF PARKWAY\DESIGN\Drawings\Contract\18113RDW-PPR05.dwg 2/21/2020 12:03 PM



- GENERAL NOTES**
1. CALL 1-CALL (UTILITY LOCATE) PRIOR TO ANY EXCAVATION
  2. THE CONTRACTOR SHALL HAVE A COPY OF THESE PLANS, CONTRACT PROVISIONS, ADDENDA, CHANGE ORDERS, AND FIELD DIRECTIVES ON THE JOB SITE AT ALL TIMES.
  3. ROW AND PROPERTY LINES ARE SHOWN AS APPROXIMATE AND PROVIDED AS REFERENCE ONLY
  4. ADJUST ALL SURFACE UTILITIES TO GRADE
  5. INSTALL CEMENT CONCRETE CURB, GUTTER, AND SIDEWALK PER WSDOT STANDARD PLANS
  6. FOR INDIVIDUAL DISCIPLINE REPORTS SEE PROJECT REFERENCES, SHEET 7



NO.	DATE	BY	APPR.	REVISIONS

<b>Approved By</b>		18113RDW-PPR05.dwg FILENAME	
ENGINEERING MANAGER	DATE	DESIGNED BY	DATE
PROJECT MANAGER	DATE	DRAWN BY	DATE
PROJECT ENGINEER	DATE	CHECKED BY	DATE

**KPG**  
Interdisciplinary Design  
3131 Elliott Ave  
Suite 400  
Seattle, WA 98121  
(206) 286-1640  
www.kpg.com

2502 Jefferson Ave  
Tacoma, WA 98402  
(253) 627-0720  
www.kpg.com

**PRELIMINARY LAYOUT**  
FEBRUARY 2020

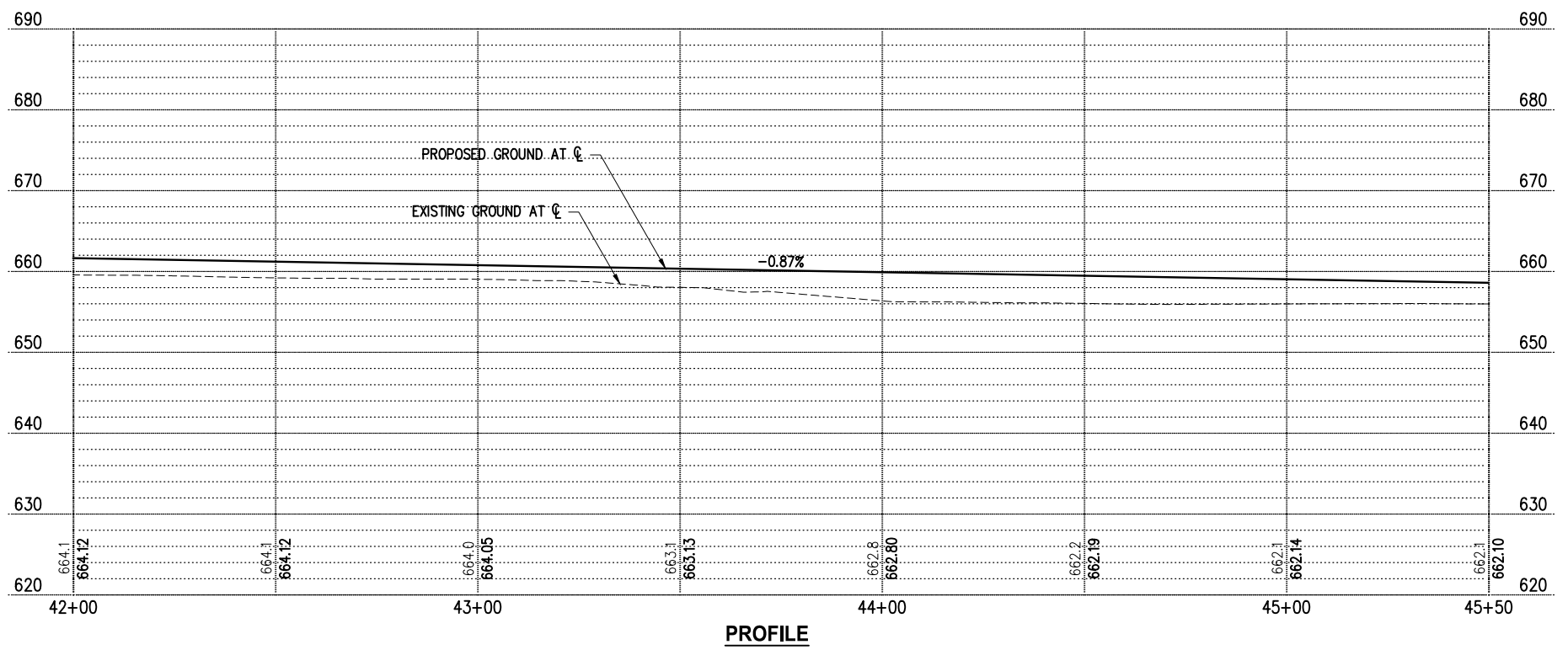
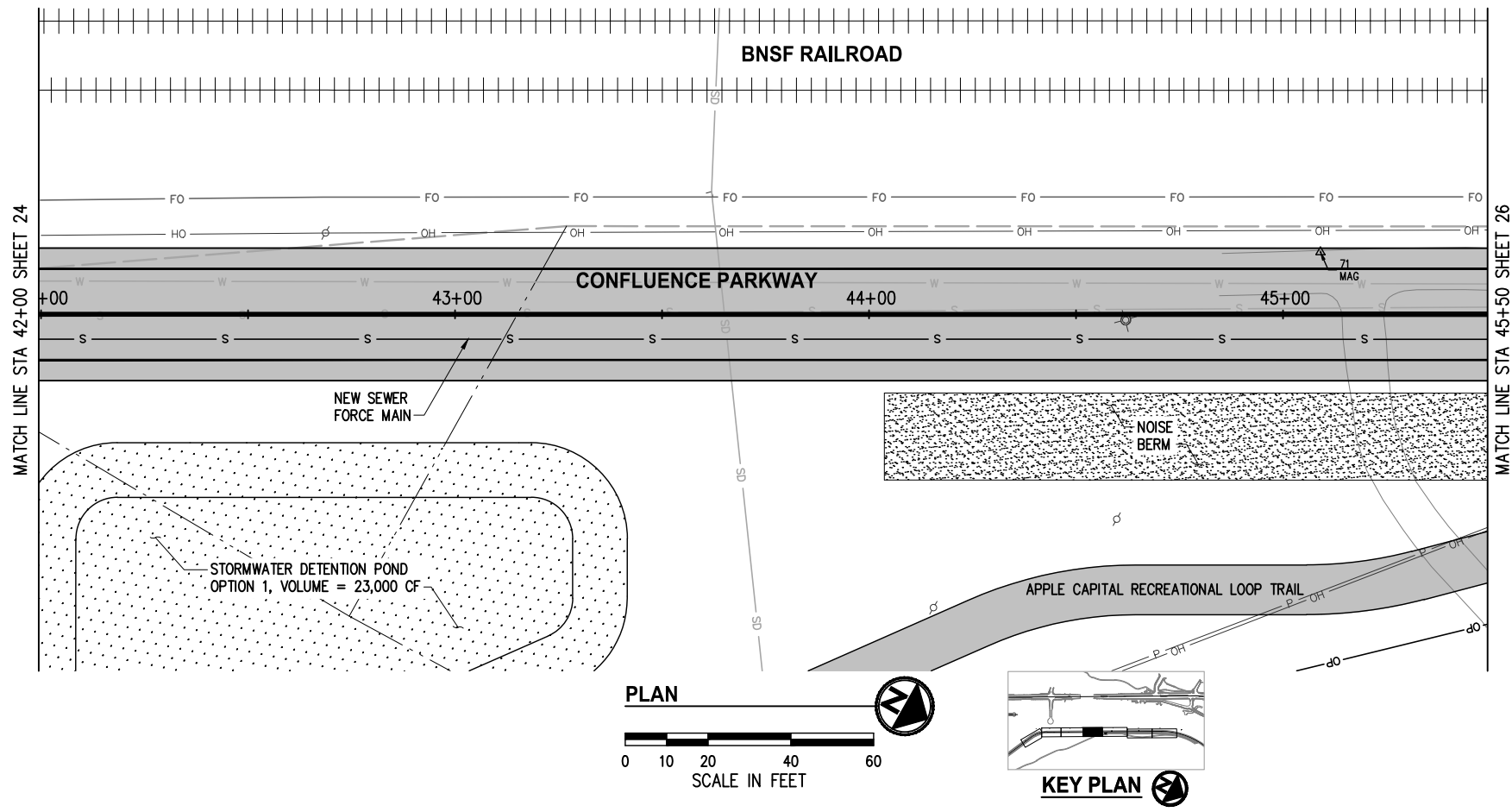


**CITY OF WENATCHEE**  
**CONFLUENCE PARKWAY**

ROADWAY PLAN AND PROFILES  
CONFLUENCE PARKWAY  
STA 38+00 TO STA 42+00

KPG PROJECT No. 18113 | SHT 24 OF 55

K:\PROJECTS\WENATCHEE\18113-CONF PARKWAY\DESIGN\Drawings\Contract\18113RDW-PPR05.dwg 2/21/2020 12:03 PM



- GENERAL NOTES**
1. CALL 1-CALL (UTILITY LOCATE) PRIOR TO ANY EXCAVATION
  2. THE CONTRACTOR SHALL HAVE A COPY OF THESE PLANS, CONTRACT PROVISIONS, ADDENDA, CHANGE ORDERS, AND FIELD DIRECTIVES ON THE JOB SITE AT ALL TIMES.
  3. ROW AND PROPERTY LINES ARE SHOWN AS APPROXIMATE AND PROVIDED AS REFERENCE ONLY
  4. ADJUST ALL SURFACE UTILITIES TO GRADE
  5. INSTALL CEMENT CONCRETE CURB, GUTTER, AND SIDEWALK PER WSDOT STANDARD PLANS
  6. FOR INDIVIDUAL DISCIPLINE REPORTS SEE PROJECT REFERENCES, SHEET 7

NO.	DATE	BY	APPR.	REVISIONS

<b>Approved By</b>		18113RDW-PPR05.dwg	
ENGINEERING MANAGER	DATE	DESIGNED BY	DATE
PROJECT MANAGER	DATE	DRAWN BY	DATE
PROJECT ENGINEER	DATE	CHECKED BY	DATE

**KPG**  
Interdisciplinary Design  
3131 Elliott Ave Suite 400  
Seattle, WA 98121  
(206) 286-1640  
www.kpg.com

**PRELIMINARY LAYOUT**  
FEBRUARY 2020

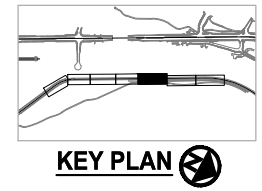
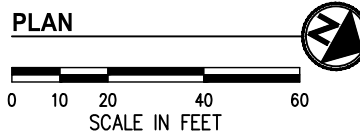
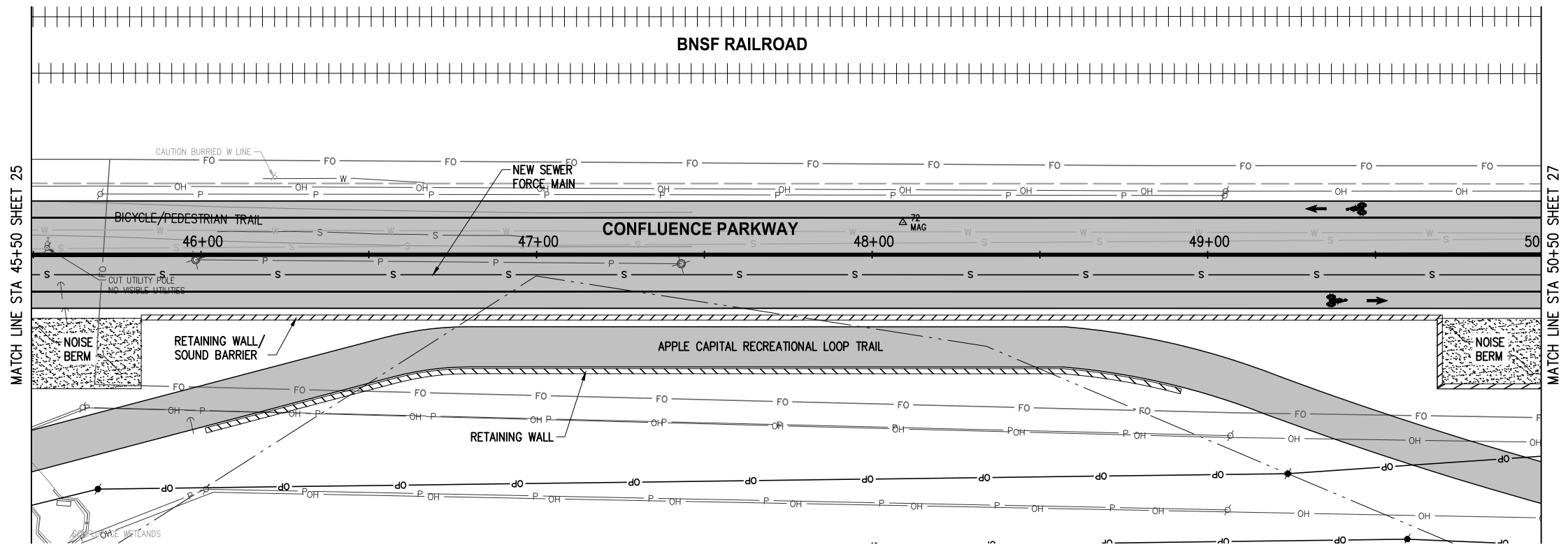
**CITY OF WENATCHEE**  
**CONFLUENCE PARKWAY**

**ROADWAY PLAN AND PROFILES**  
**CONFLUENCE PARKWAY**  
STA 42+00 TO STA 45+50

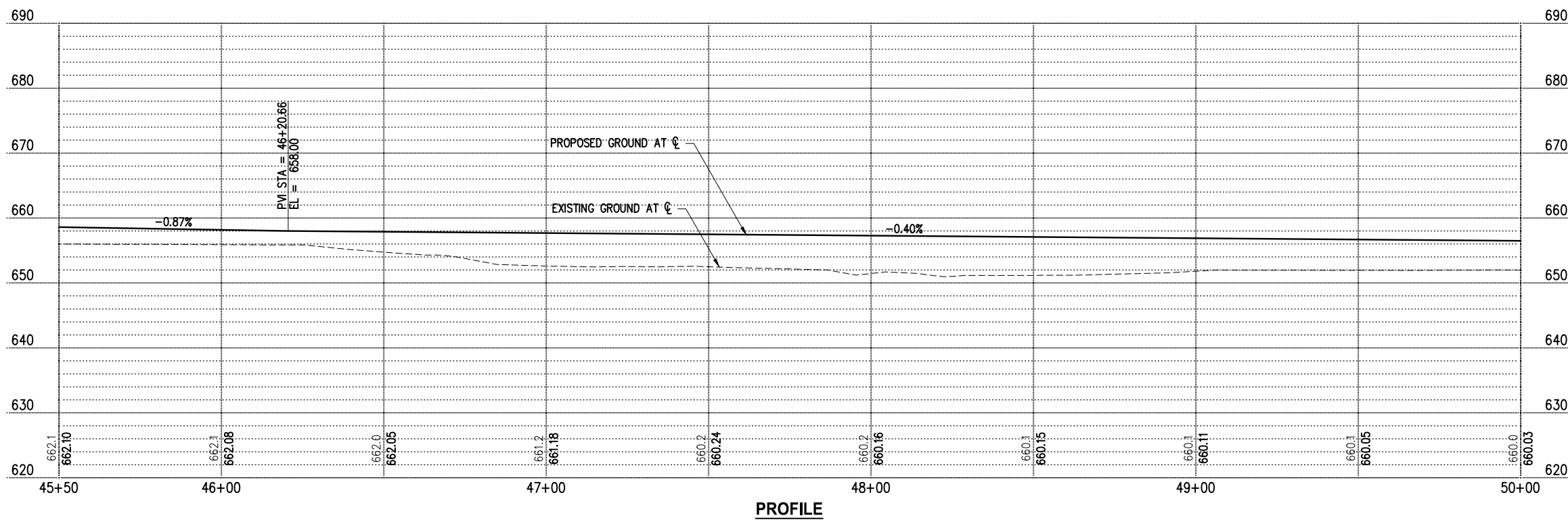
KPG PROJECT No. 18113 SHT 25 OF 55



K:\PROJECTS\WENATCHEE\18113-CONF PARKWAY\DESIGN\Drawings\Contract\18113RDW-PPR05.dwg 2/21/2020 12:04 PM



- GENERAL NOTES**
1. CALL 1-CALL (UTILITY LOCATE) PRIOR TO ANY EXCAVATION
  2. THE CONTRACTOR SHALL HAVE A COPY OF THESE PLANS, CONTRACT PROVISIONS, ADDENDA, CHANGE ORDERS, AND FIELD DIRECTIVES ON THE JOB SITE AT ALL TIMES.
  3. ROW AND PROPERTY LINES ARE SHOWN AS APPROXIMATE AND PROVIDED AS REFERENCE ONLY
  4. ADJUST ALL SURFACE UTILITIES TO GRADE
  5. INSTALL CEMENT CONCRETE CURB, GUTTER, AND SIDEWALK PER WSDOT STANDARD PLANS
  6. FOR INDIVIDUAL DISCIPLINE REPORTS SEE PROJECT REFERENCES, SHEET 7



NO.	DATE	BY	APPR.	REVISIONS

<b>Approved By</b>		18113RDW-PPR05.dwg FILENAME	
ENGINEERING MANAGER	DATE	DESIGNED BY	DATE
PROJECT MANAGER	DATE	DRAWN BY	DATE
PROJECT ENGINEER	DATE	CHECKED BY	DATE

**KPG**  
Interdisciplinary Design  
3131 Elliott Ave  
Suite 400  
Seattle, WA 98121  
(206) 286-1640  
www.kpg.com

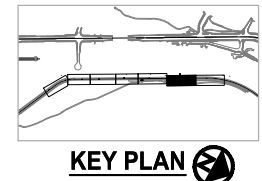
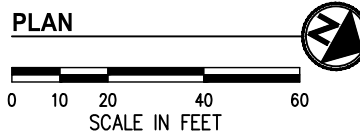
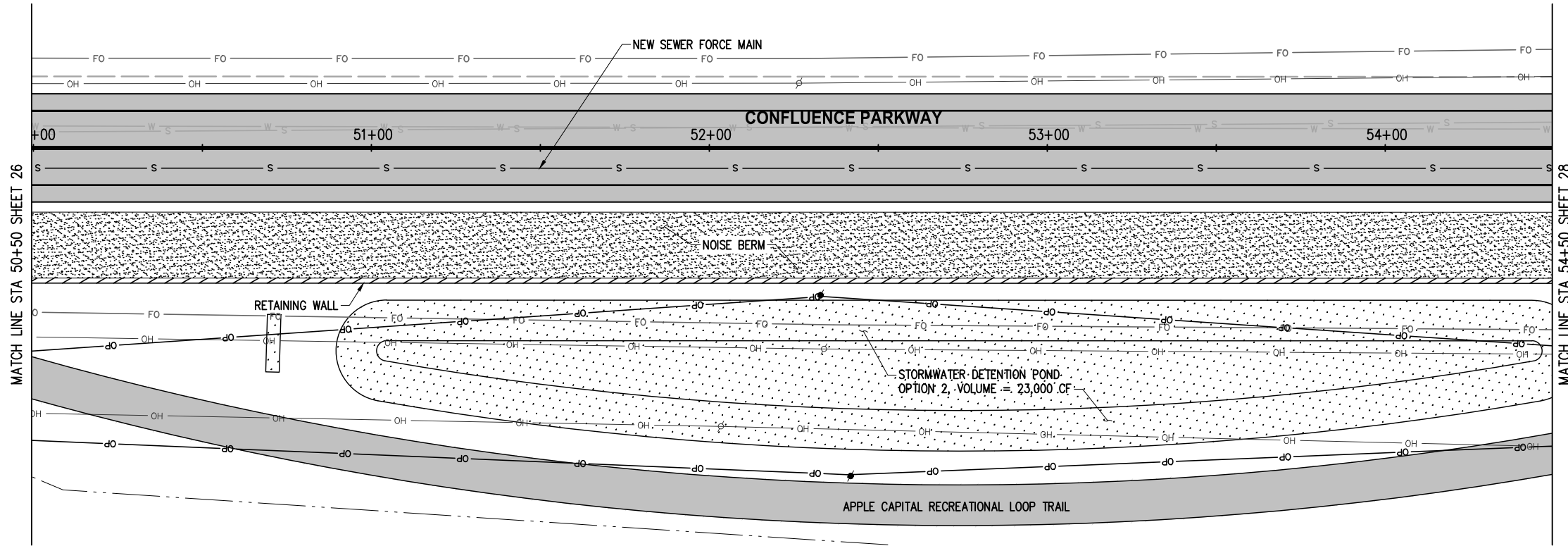
**PRELIMINARY LAYOUT**  
FEBRUARY 2020



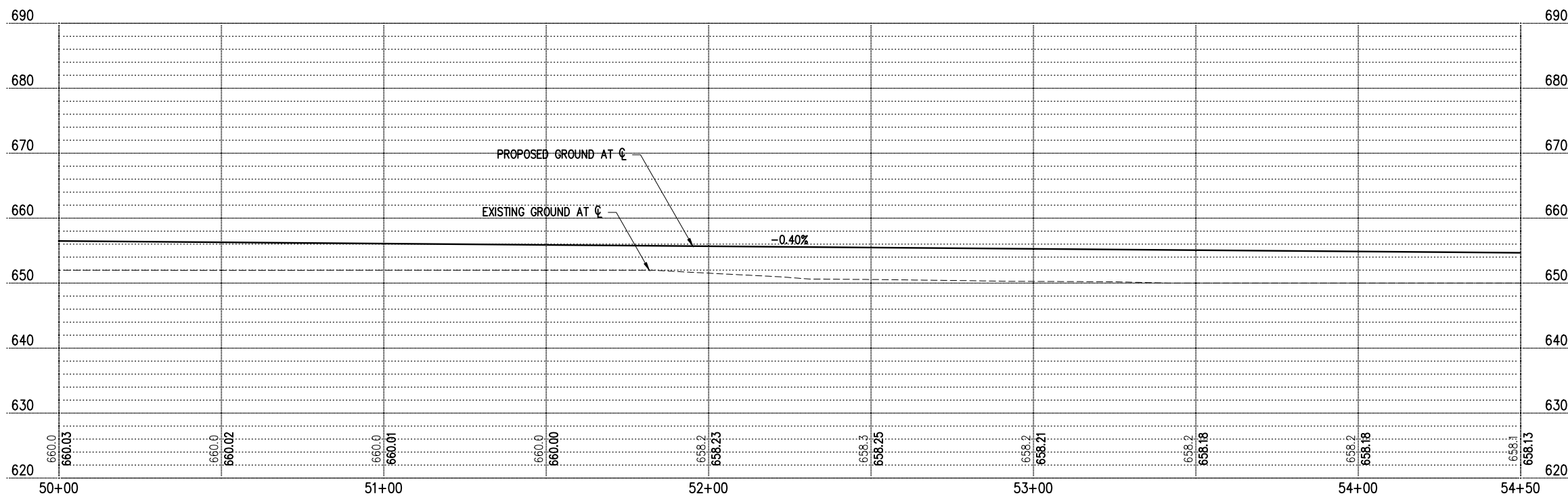
**CITY OF WENATCHEE  
CONFLUENCE PARKWAY**

ROADWAY PLAN AND PROFILES  
CONFLUENCE PARKWAY  
STA 45+50 TO STA 50+50  
KPG PROJECT No. 18113 | SHT 26 OF 55

K:\PROJECTS\WENATCHEE\18113-CONF PARKWAY\DESIGN\Drawings\Contract\18113RDW-PPR05.dwg 2/21/2020 12:04 PM



- GENERAL NOTES**
1. CALL 1-CALL (UTILITY LOCATE) PRIOR TO ANY EXCAVATION
  2. THE CONTRACTOR SHALL HAVE A COPY OF THESE PLANS, CONTRACT PROVISIONS, ADDENDA, CHANGE ORDERS, AND FIELD DIRECTIVES ON THE JOB SITE AT ALL TIMES.
  3. ROW AND PROPERTY LINES ARE SHOWN AS APPROXIMATE AND PROVIDED AS REFERENCE ONLY
  4. ADJUST ALL SURFACE UTILITIES TO GRADE
  5. INSTALL CEMENT CONCRETE CURB, GUTTER, AND SIDEWALK PER WSDOT STANDARD PLANS
  6. FOR INDIVIDUAL DISCIPLINE REPORTS SEE PROJECT REFERENCES, SHEET 7



**PROFILE**

NO.	DATE	BY	APPR.	REVISIONS

<b>Approved By</b>		18113RDW-PPR05.dwg	
ENGINEERING MANAGER	DATE	DESIGNED BY	DATE
PROJECT MANAGER	DATE	DRAWN BY	DATE
PROJECT ENGINEER	DATE	CHECKED BY	DATE

**KPG**  
 Interdisciplinary Design  
 3131 Elliott Ave Suite 400  
 Seattle, WA 98121  
 (206) 286-1640  
 www.kpg.com

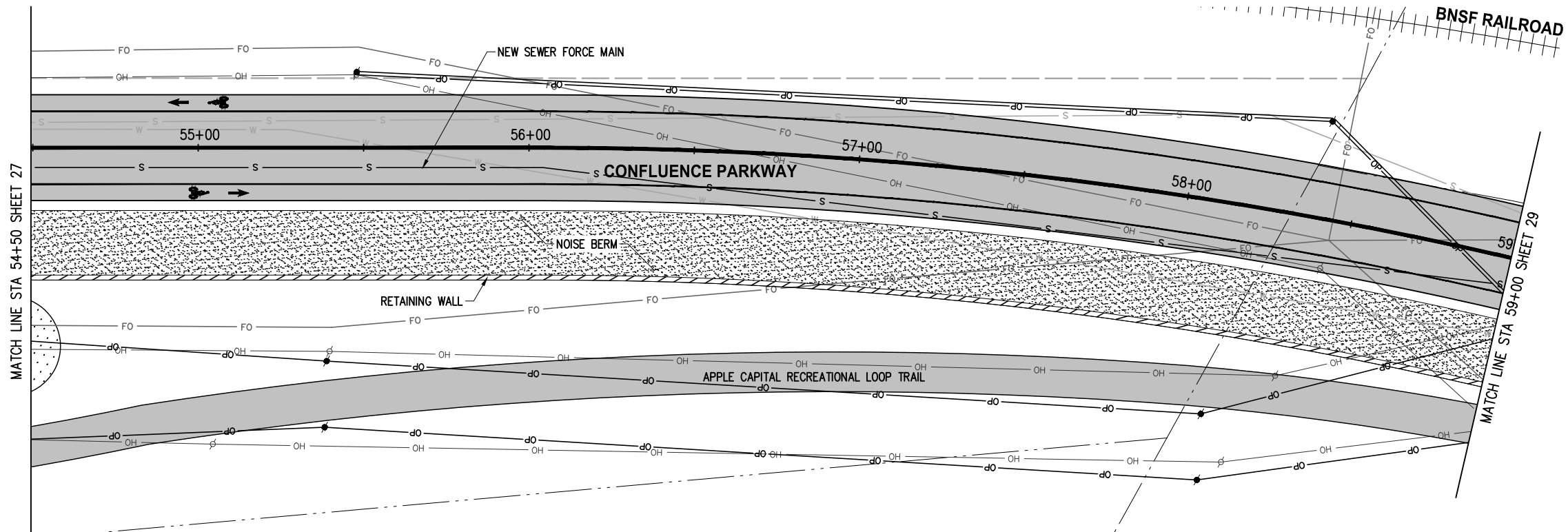
**PRELIMINARY LAYOUT**  
 FEBRUARY 2020



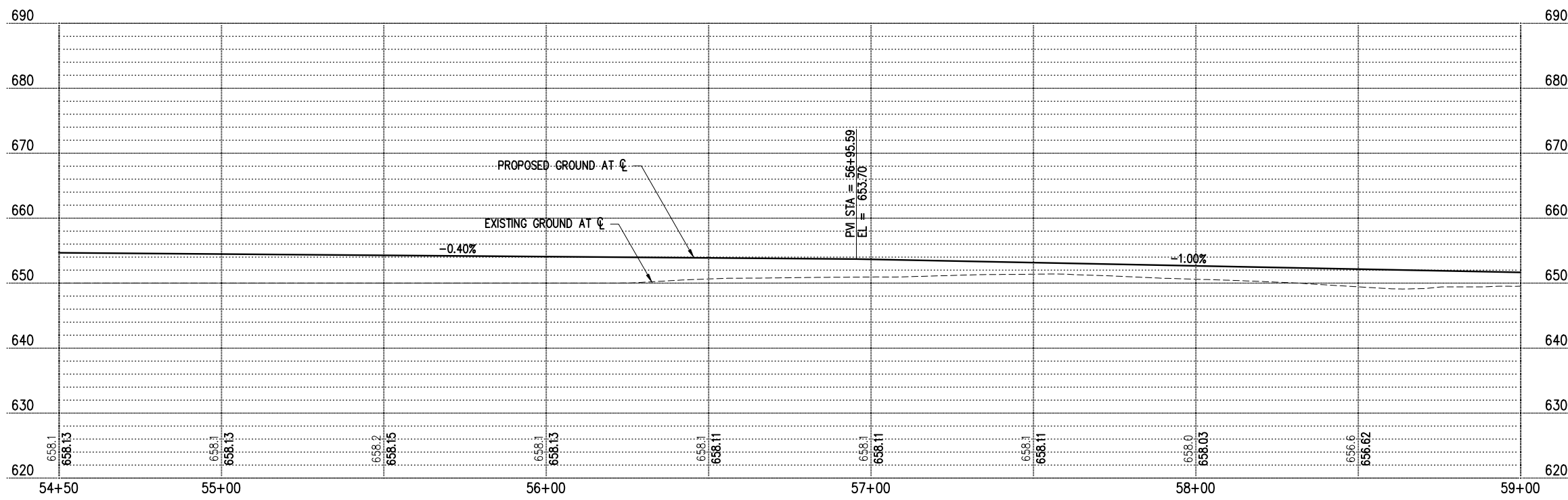
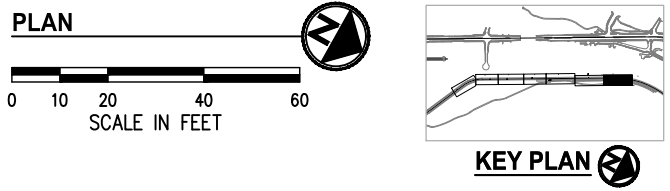
**CITY OF WENATCHEE**  
**CONFLUENCE PARKWAY**

**ROADWAY PLAN AND PROFILES**  
**CONFLUENCE PARKWAY**  
 STA 50+50 TO STA 54+50  
 KPG PROJECT No. 18113 | SHT 27 OF 55

K:\PROJECTS\WENATCHEE\18113-CONF PARKWAY\DESIGN\Drawings\Contract\18113RDW-PPR05.dwg 2/21/2020 12:05 PM



- GENERAL NOTES**
1. CALL 1-CALL (UTILITY LOCATE) PRIOR TO ANY EXCAVATION
  2. THE CONTRACTOR SHALL HAVE A COPY OF THESE PLANS, CONTRACT PROVISIONS, ADDENDA, CHANGE ORDERS, AND FIELD DIRECTIVES ON THE JOB SITE AT ALL TIMES.
  3. ROW AND PROPERTY LINES ARE SHOWN AS APPROXIMATE AND PROVIDED AS REFERENCE ONLY
  4. ADJUST ALL SURFACE UTILITIES TO GRADE
  5. INSTALL CEMENT CONCRETE CURB, GUTTER, AND SIDEWALK PER WSDOT STANDARD PLANS
  6. FOR INDIVIDUAL DISCIPLINE REPORTS SEE PROJECT REFERENCES, SHEET 7



**PROFILE**

NO.	DATE	BY	APPR.	REVISIONS

<b>Approved By</b>		18113RDW-PPR05.dwg FILENAME	
ENGINEERING MANAGER	DATE	DESIGNED BY	DATE
PROJECT MANAGER	DATE	DRAWN BY	DATE
PROJECT ENGINEER	DATE	CHECKED BY	DATE

**KPG**  
Interdisciplinary Design  
3131 Elliott Ave Suite 400  
Seattle, WA 98121  
(206) 286-1640  
www.kpg.com

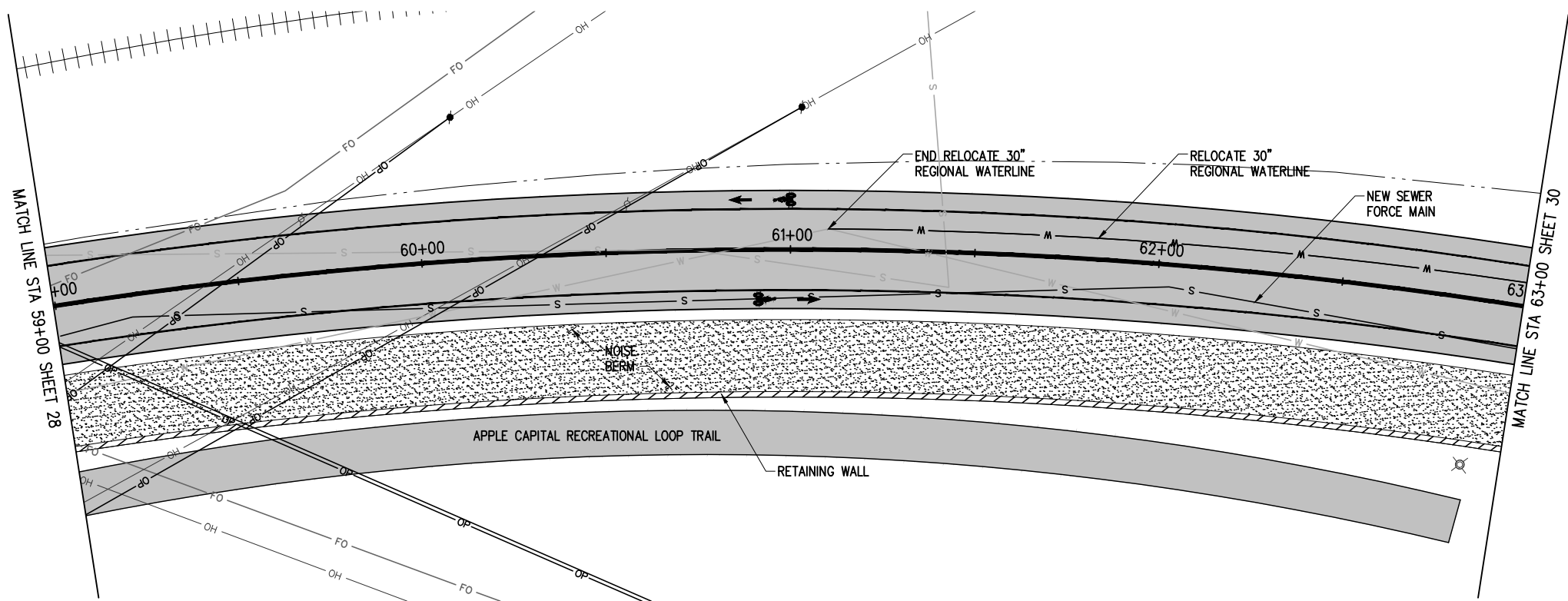
**PRELIMINARY LAYOUT**  
FEBRUARY 2020

**CITY OF WENATCHEE**  
**CONFLUENCE PARKWAY**

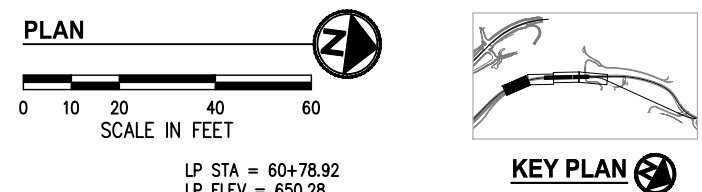
**ROADWAY PLAN AND PROFILES**  
**CONFLUENCE PARKWAY**  
STA 54+50 TO STA 59+00

KPG PROJECT No. 18113 | SHT 28 OF 55

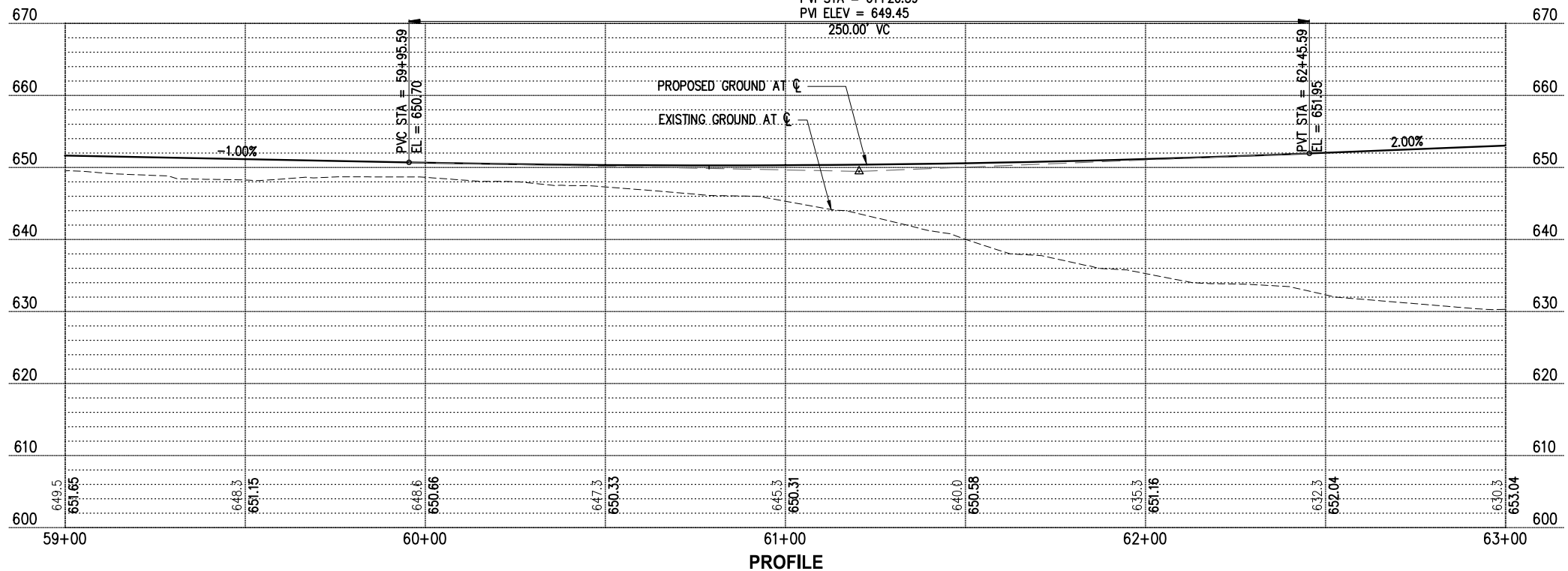




- GENERAL NOTES**
1. CALL 1-CALL (UTILITY LOCATE) PRIOR TO ANY EXCAVATION
  2. THE CONTRACTOR SHALL HAVE A COPY OF THESE PLANS, CONTRACT PROVISIONS, ADDENDA, CHANGE ORDERS, AND FIELD DIRECTIVES ON THE JOB SITE AT ALL TIMES.
  3. ROW AND PROPERTY LINES ARE SHOWN AS APPROXIMATE AND PROVIDED AS REFERENCE ONLY
  4. ADJUST ALL SURFACE UTILITIES TO GRADE
  5. INSTALL CEMENT CONCRETE CURB, GUTTER, AND SIDEWALK PER WSDOT STANDARD PLANS
  6. FOR INDIVIDUAL DISCIPLINE REPORTS SEE PROJECT REFERENCES, SHEET 7



LP STA = 60+78.92  
 LP ELEV = 650.28  
 PM STA = 61+20.59  
 PM ELEV = 649.45



K:\PROJECTS\WENATCHEE\18113-CONF PARKWAY\DESIGN\Drawings\Contract\18113RDW-PPR06.dwg 2/21/2020 12:05 PM

NO.	DATE	BY	APPR.	REVISIONS

Approved By		18113RDW-PPR06.dwg FILENAME	
ENGINEERING MANAGER	DATE	DESIGNED BY	DATE
PROJECT MANAGER	DATE	DRAWN BY	DATE
PROJECT ENGINEER	DATE	CHECKED BY	DATE

**KPG**  
 Interdisciplinary Design  
 3131 Elliott Ave  
 Suite 400  
 Seattle, WA 98121  
 (206) 286-1640  
 www.kpg.com

**PRELIMINARY LAYOUT**  
 FEBRUARY 2020

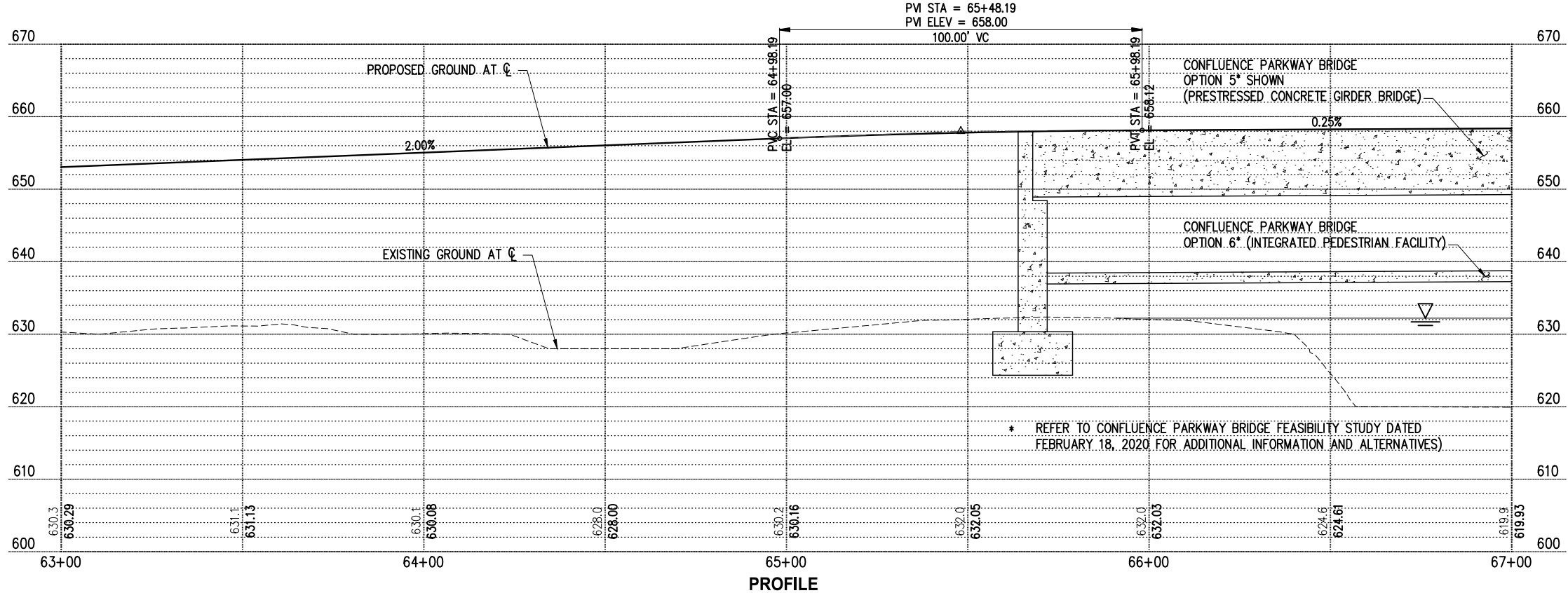
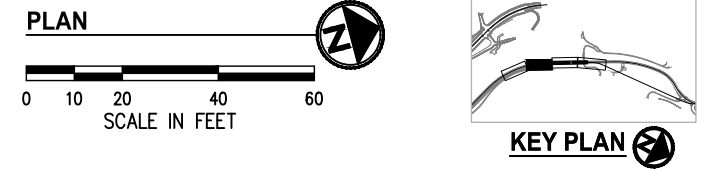
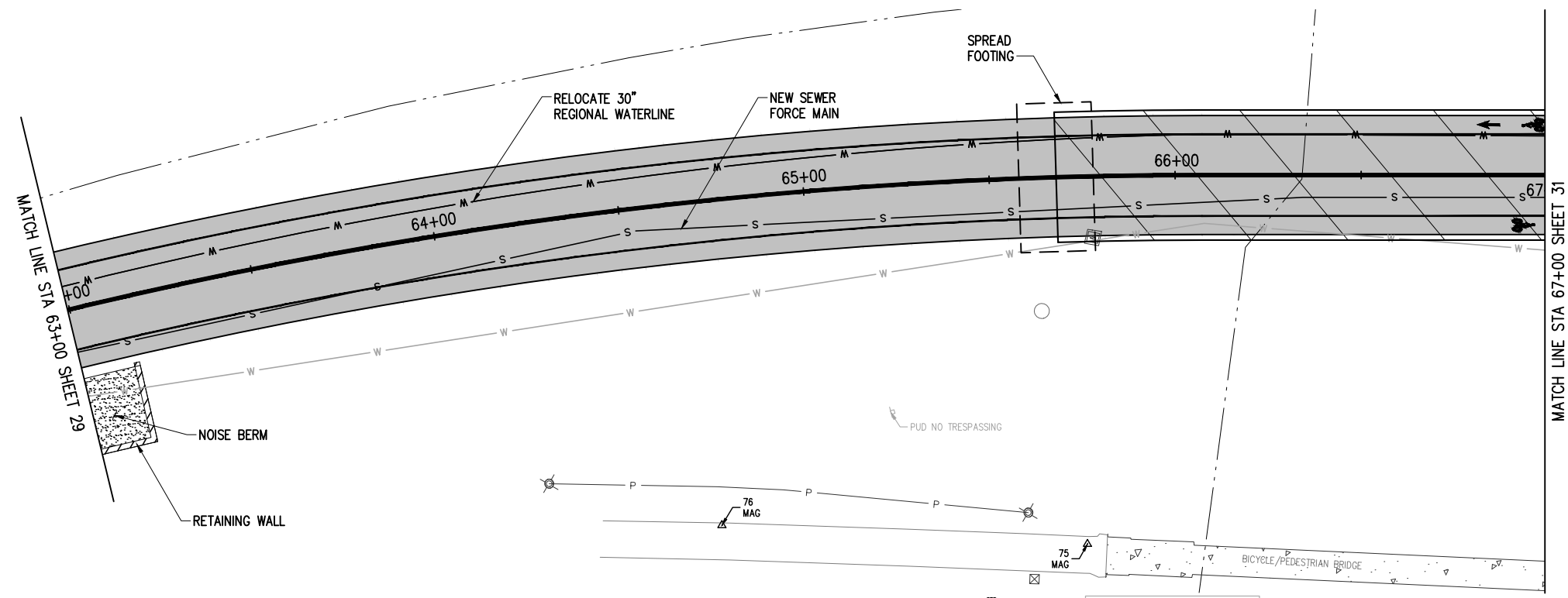


**CITY OF WENATCHEE  
 CONFLUENCE PARKWAY**

**ROADWAY PLAN AND PROFILES  
 CONFLUENCE PARKWAY  
 STA 59+00 TO STA 63+00**

KPG PROJECT No. 18113    SHT 29 OF 55

K:\PROJECTS\WENATCHEE\18113-CONF PARKWAY\DESIGN\Drawings\Contract\18113RDW-PPR06.dwg 2/21/2020 12:06 PM



- GENERAL NOTES**
1. CALL 1-CALL (UTILITY LOCATE) PRIOR TO ANY EXCAVATION
  2. THE CONTRACTOR SHALL HAVE A COPY OF THESE PLANS, CONTRACT PROVISIONS, ADDENDA, CHANGE ORDERS, AND FIELD DIRECTIVES ON THE JOB SITE AT ALL TIMES.
  3. ROW AND PROPERTY LINES ARE SHOWN AS APPROXIMATE AND PROVIDED AS REFERENCE ONLY
  4. ADJUST ALL SURFACE UTILITIES TO GRADE
  5. INSTALL CEMENT CONCRETE CURB, GUTTER, AND SIDEWALK PER WSDOT STANDARD PLANS
  6. FOR INDIVIDUAL DISCIPLINE REPORTS SEE PROJECT REFERENCES, SHEET 7

NO.	DATE	BY	APPR.	REVISIONS

<b>Approved By</b>		18113RDW-PPR06.dwg FILENAME	
ENGINEERING MANAGER	DATE	DESIGNED BY	DATE
PROJECT MANAGER	DATE	DRAWN BY	DATE
PROJECT ENGINEER	DATE	CHECKED BY	DATE

**KPG**  
Interdisciplinary Design  
3131 Elliott Ave | 2502 Jefferson Ave  
Suite 400 | Tacoma, WA 98402  
Seattle, WA 98121 | (253) 627-4720  
(206) 286-1640 | www.kpg.com

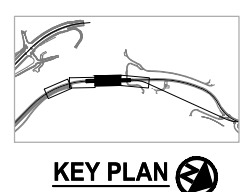
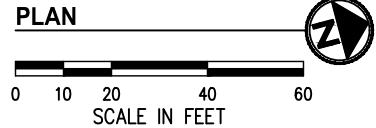
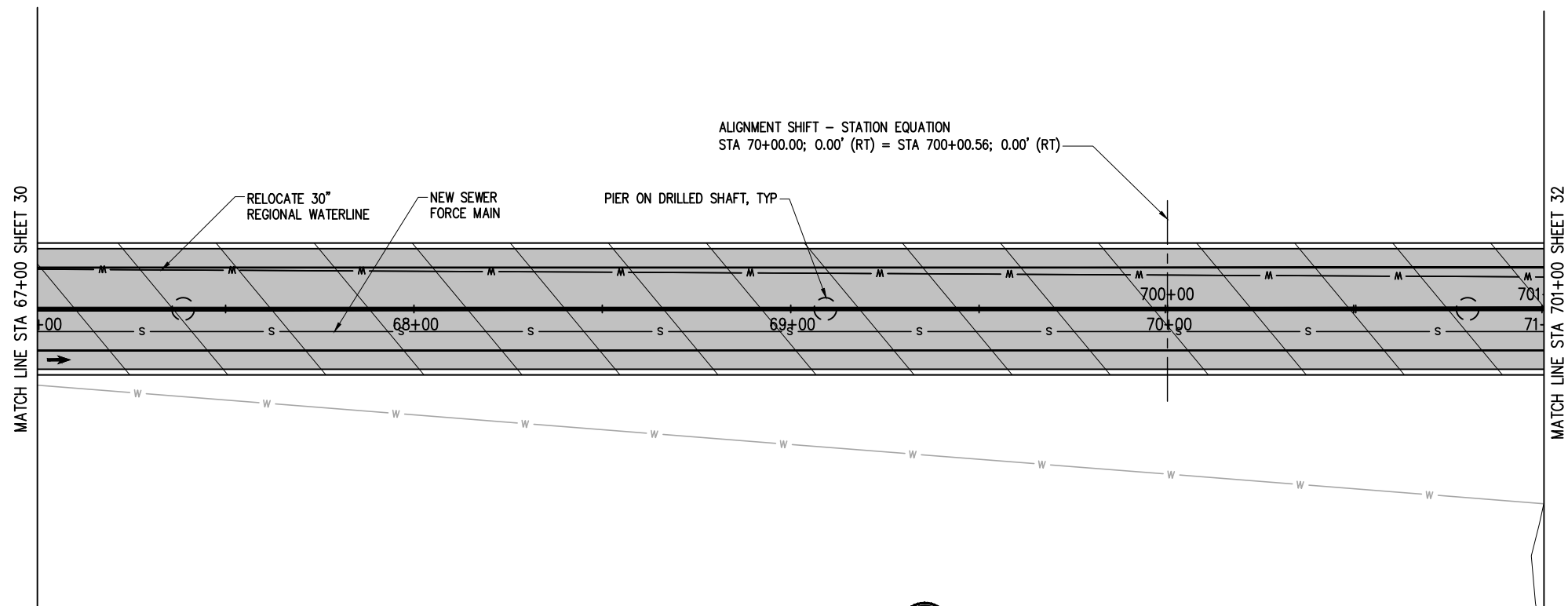
**PRELIMINARY LAYOUT**  
FEBRUARY 2020

**CITY OF WENATCHEE**  
**CONFLUENCE PARKWAY**

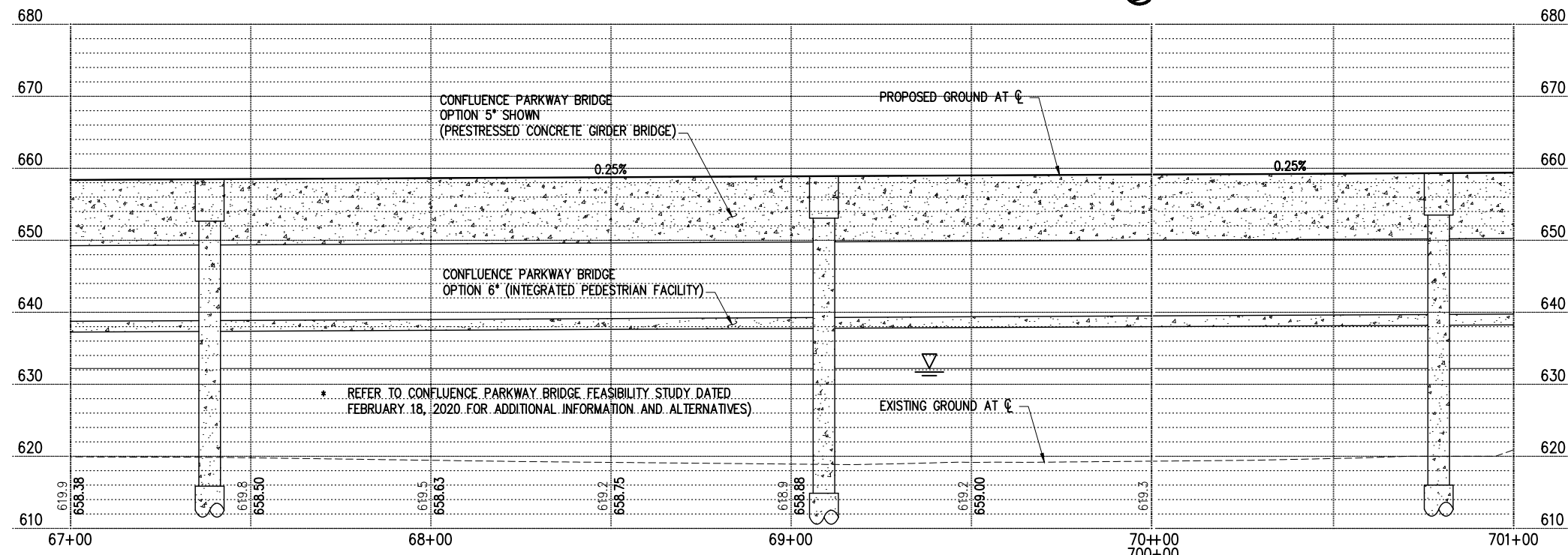
ROADWAY PLAN AND PROFILES  
CONFLUENCE PARKWAY  
STA 63+00 TO STA 67+00

KPG PROJECT No. 18113 | SHT 30 OF 55

K:\PROJECTS\WENATCHEE\18113-CONF PARKWAY\DESIGN\Drawings\Contract\18113RDW-PPR06.dwg 2/21/2020 12:06 PM



- GENERAL NOTES**
1. CALL 1-CALL (UTILITY LOCATE) PRIOR TO ANY EXCAVATION
  2. THE CONTRACTOR SHALL HAVE A COPY OF THESE PLANS, CONTRACT PROVISIONS, ADDENDA, CHANGE ORDERS, AND FIELD DIRECTIVES ON THE JOB SITE AT ALL TIMES.
  3. ROW AND PROPERTY LINES ARE SHOWN AS APPROXIMATE AND PROVIDED AS REFERENCE ONLY
  4. ADJUST ALL SURFACE UTILITIES TO GRADE
  5. INSTALL CEMENT CONCRETE CURB, GUTTER, AND SIDEWALK PER WSDOT STANDARD PLANS
  6. FOR INDIVIDUAL DISCIPLINE REPORTS SEE PROJECT REFERENCES, SHEET 7



**PROFILE**

NO.	DATE	BY	APPR.	REVISIONS

<b>Approved By</b>		18113RDW-PPR06.dwg FILENAME	
ENGINEERING MANAGER	DATE	DESIGNED BY	DATE
PROJECT MANAGER	DATE	DRAWN BY	DATE
PROJECT ENGINEER	DATE	CHECKED BY	DATE

**KPG**  
Interdisciplinary Design  
3131 Elliott Ave  
Suite 400  
Seattle, WA 98121  
(206) 286-1640  
www.kpg.com

**PRELIMINARY LAYOUT**  
FEBRUARY 2020

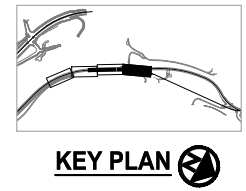
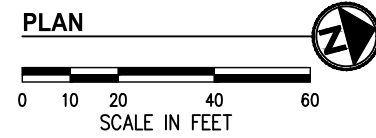
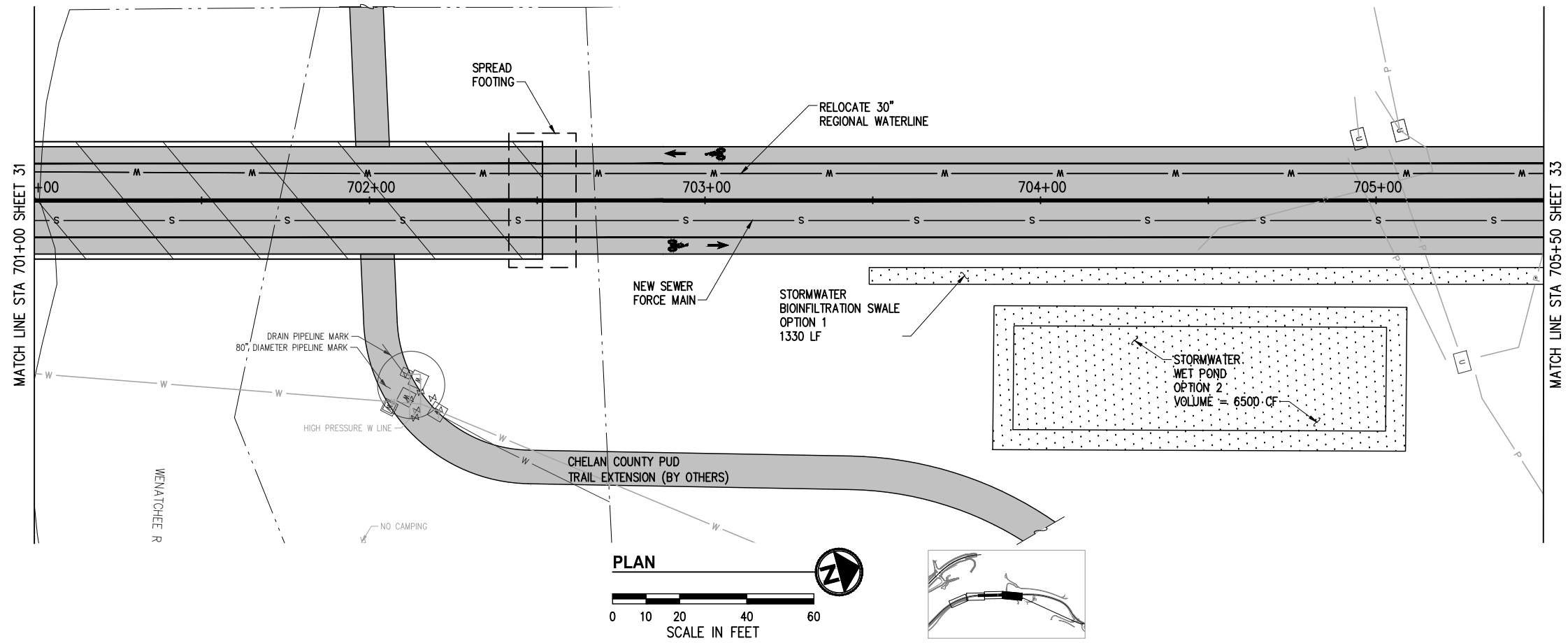


**CITY OF WENATCHEE  
CONFLUENCE PARKWAY**

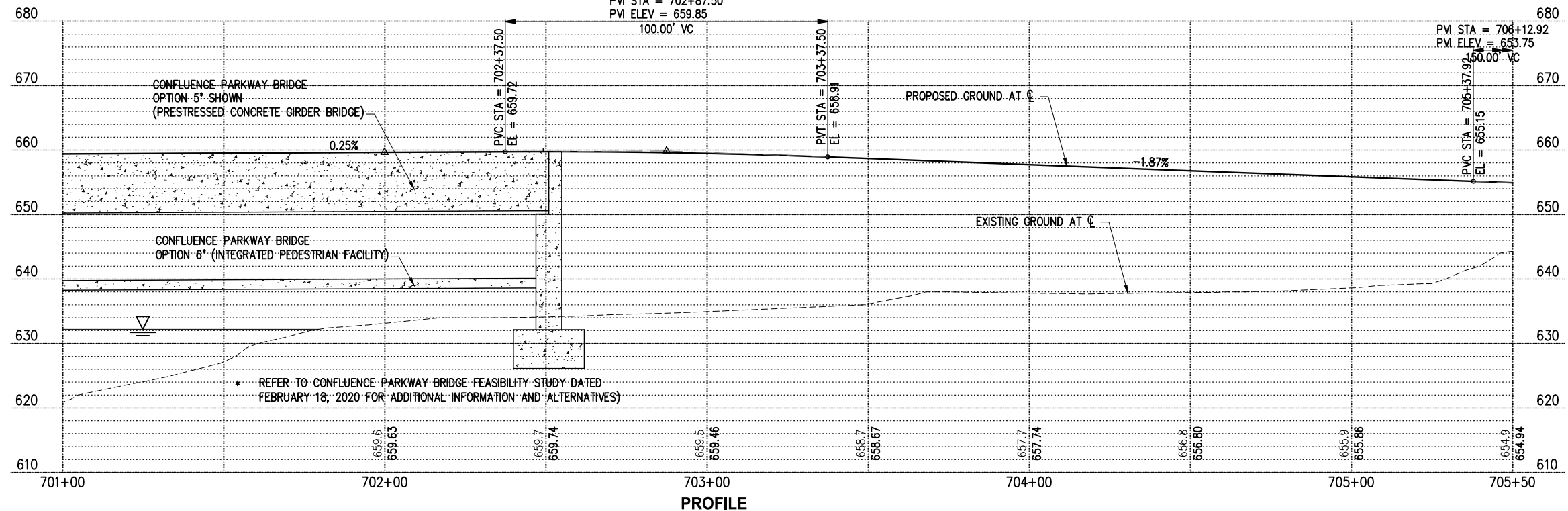
ROADWAY PLAN AND PROFILES  
CONFLUENCE PARKWAY  
STA 67+00 TO STA 701+00  
KPG PROJECT No. 18113 | SHT 31 OF 55



K:\PROJECTS\WENATCHEE\18113-CONF PARKWAY\DESIGN\Drawings\Contract\18113RDW-PPR06.dwg 2/21/2020 12:07 PM



HP STA = 702+49.26  
 HP ELEV = 659.74  
 PVI STA = 702+87.50  
 PVI ELEV = 659.85



**PROFILE**

- GENERAL NOTES**
1. CALL 1-CALL (UTILITY LOCATE) PRIOR TO ANY EXCAVATION
  2. THE CONTRACTOR SHALL HAVE A COPY OF THESE PLANS, CONTRACT PROVISIONS, ADDENDA, CHANGE ORDERS, AND FIELD DIRECTIVES ON THE JOB SITE AT ALL TIMES.
  3. ROW AND PROPERTY LINES ARE SHOWN AS APPROXIMATE AND PROVIDED AS REFERENCE ONLY
  4. ADJUST ALL SURFACE UTILITIES TO GRADE
  5. INSTALL CEMENT CONCRETE CURB, GUTTER, AND SIDEWALK PER WSDOT STANDARD PLANS
  6. FOR INDIVIDUAL DISCIPLINE REPORTS SEE PROJECT REFERENCES, SHEET 7

NO.	DATE	BY	APPR.	REVISIONS

<b>Approved By</b>		18113RDW-PPR06.dwg FILENAME	
ENGINEERING MANAGER	DATE	DESIGNED BY	DATE
PROJECT MANAGER	DATE	DRAWN BY	DATE
PROJECT ENGINEER	DATE	CHECKED BY	DATE

**KPG**  
 Interdisciplinary Design  
 3131 Elliott Ave  
 Suite 400  
 Seattle, WA 98121  
 (206) 286-1640  
 www.kpg.com

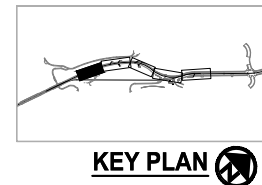
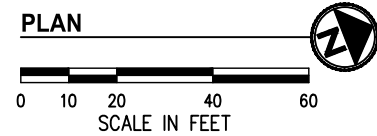
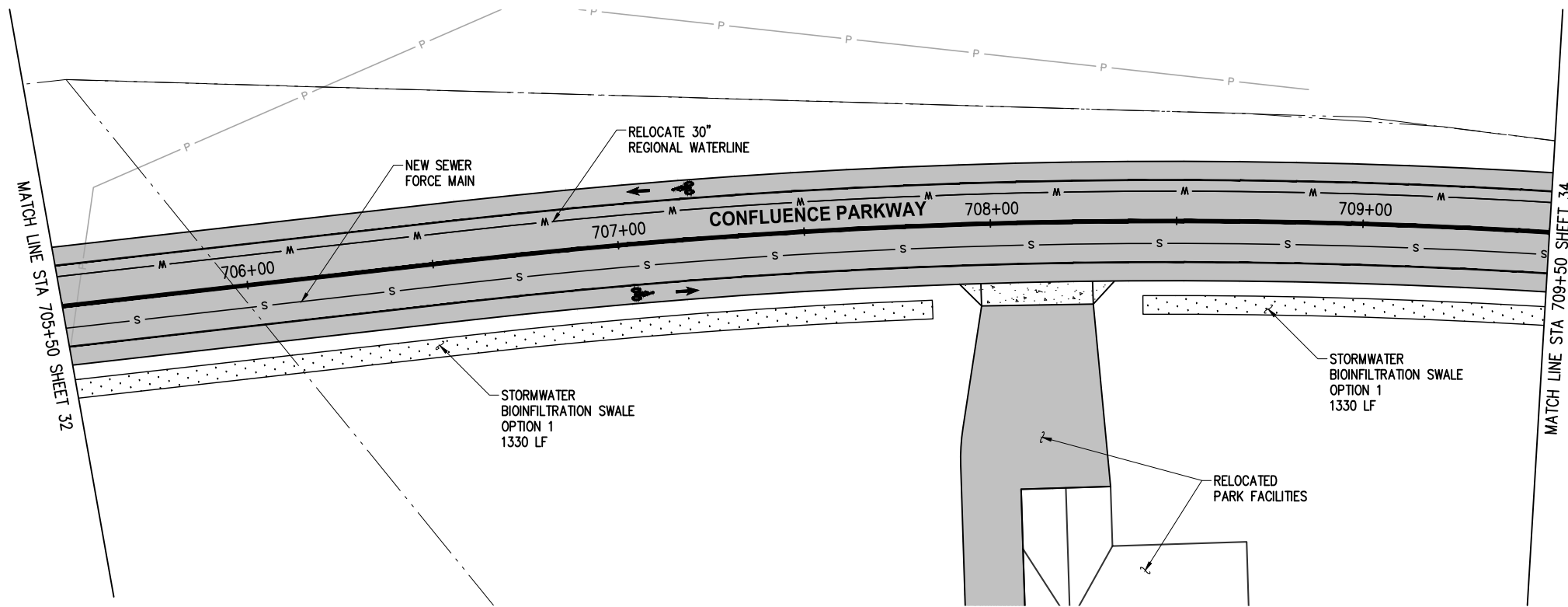
**PRELIMINARY LAYOUT**  
 FEBRUARY 2020



**CITY OF WENATCHEE  
 CONFLUENCE PARKWAY**

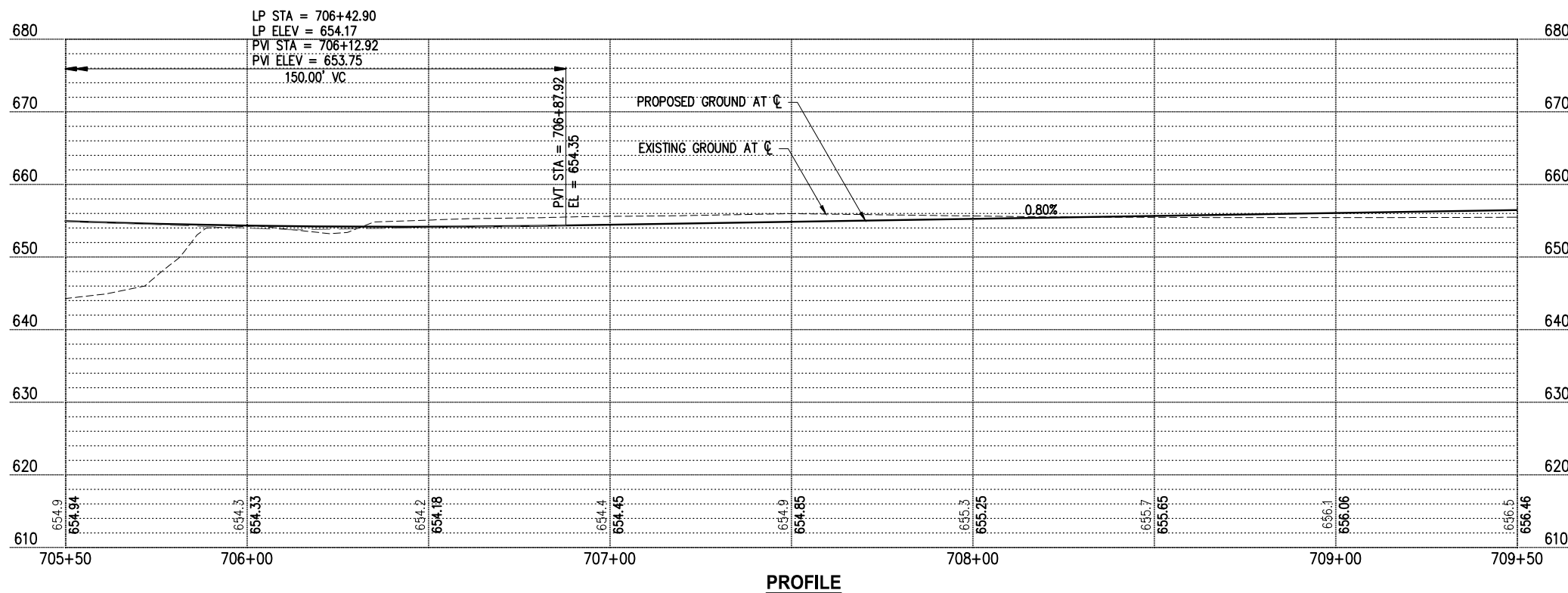
ROADWAY PLAN AND PROFILES CONFLUENCE PARKWAY STA 701+00 TO STA 705+50	
KPG PROJECT No. 18113	SHT <u>32</u> OF <u>55</u>

K:\PROJECTS\WENATCHEE\18113-CONF PARKWAY\DESIGN\Drawings\Contract\18113RDW-PPR07.dwg 2/21/2020 12:07 PM



**GENERAL NOTES**

1. CALL 1-CALL (UTILITY LOCATE) PRIOR TO ANY EXCAVATION
2. THE CONTRACTOR SHALL HAVE A COPY OF THESE PLANS, CONTRACT PROVISIONS, ADDENDA, CHANGE ORDERS, AND FIELD DIRECTIVES ON THE JOB SITE AT ALL TIMES.
3. ROW AND PROPERTY LINES ARE SHOWN AS APPROXIMATE AND PROVIDED AS REFERENCE ONLY
4. ADJUST ALL SURFACE UTILITIES TO GRADE
5. INSTALL CEMENT CONCRETE CURB, GUTTER, AND SIDEWALK PER WSDOT STANDARD PLANS
6. FOR INDIVIDUAL DISCIPLINE REPORTS SEE PROJECT REFERENCES, SHEET 7



**PROFILE**

NO.	DATE	BY	APPR.	REVISIONS

<b>Approved By</b>		18113RDW-PPR07.dwg FILENAME	
ENGINEERING MANAGER	DATE	DESIGNED BY	DATE
PROJECT MANAGER	DATE	DRAWN BY	DATE
PROJECT ENGINEER	DATE	CHECKED BY	DATE

**KPG**  
Interdisciplinary Design  
3131 Elliott Ave  
Suite 400  
Seattle, WA 98121  
(206) 286-1640  
www.kpg.com

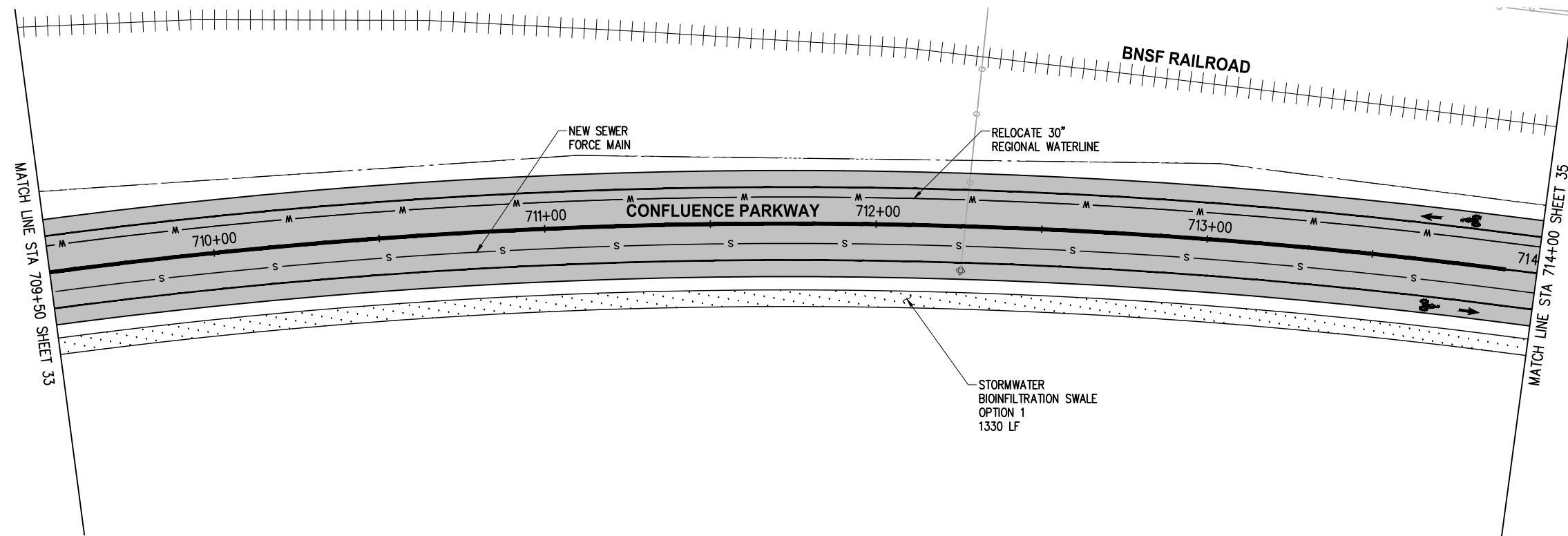
**PRELIMINARY LAYOUT**  
FEBRUARY 2020



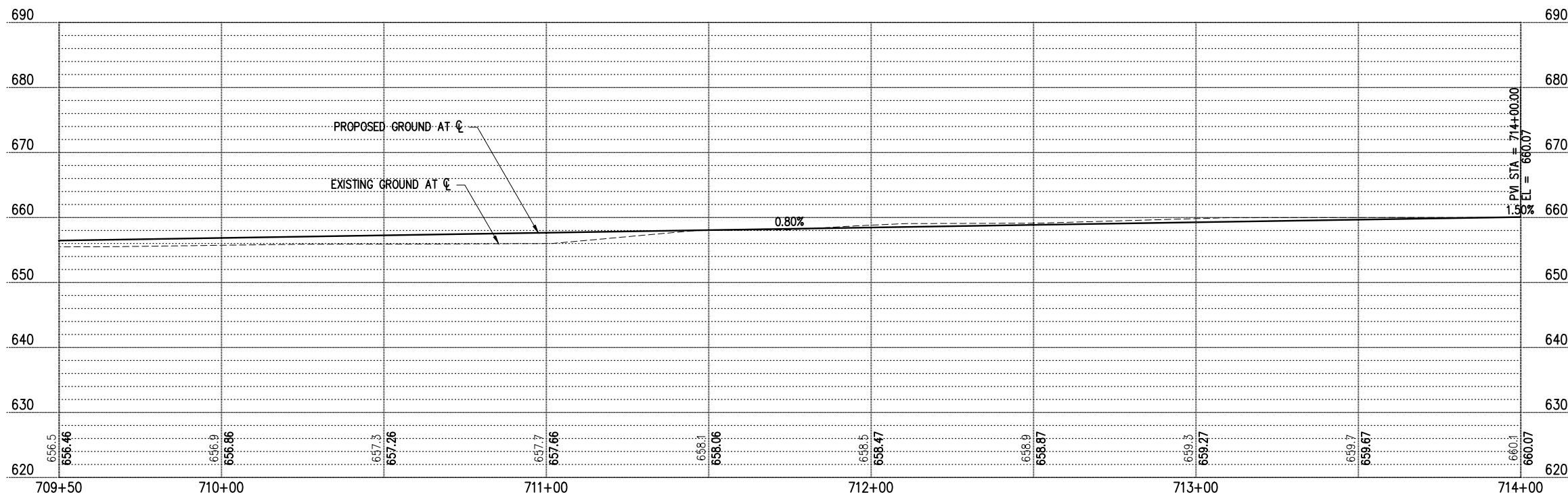
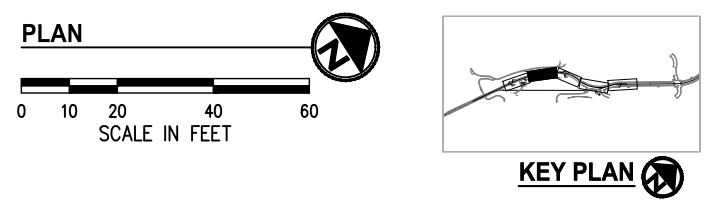
**CITY OF WENATCHEE  
CONFLUENCE PARKWAY**

**ROADWAY PLAN AND PROFILES  
MCDUGAL ALT 2  
STA 705+50 TO STA 709+50**

K:\PROJECTS\WENATCHEE\18113-CONF PARKWAY\DESIGN\Drawings\Contract\18113RDW-PPR07.dwg 2/21/2020 12:07 PM



- GENERAL NOTES**
1. CALL 1-CALL (UTILITY LOCATE) PRIOR TO ANY EXCAVATION
  2. THE CONTRACTOR SHALL HAVE A COPY OF THESE PLANS, CONTRACT PROVISIONS, ADDENDA, CHANGE ORDERS, AND FIELD DIRECTIVES ON THE JOB SITE AT ALL TIMES.
  3. ROW AND PROPERTY LINES ARE SHOWN AS APPROXIMATE AND PROVIDED AS REFERENCE ONLY
  4. ADJUST ALL SURFACE UTILITIES TO GRADE
  5. INSTALL CEMENT CONCRETE CURB, GUTTER, AND SIDEWALK PER WSDOT STANDARD PLANS
  6. FOR INDIVIDUAL DISCIPLINE REPORTS SEE PROJECT REFERENCES, SHEET 7



NO.	DATE	BY	APPR.	REVISIONS

<b>Approved By</b>		18113RDW-PPR07.dwg	
ENGINEERING MANAGER	DATE	DESIGNED BY	DATE
PROJECT MANAGER	DATE	DRAWN BY	DATE
PROJECT ENGINEER	DATE	CHECKED BY	DATE

**KPG**  
 Interdisciplinary Design  
 3131 Elliott Ave Suite 400  
 Seattle, WA 98121  
 (206) 286-1640  
 www.kpg.com

**PRELIMINARY LAYOUT**  
 FEBRUARY 2020

**City of Wenatchee**

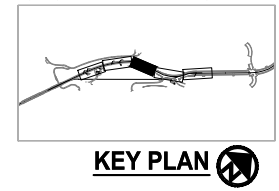
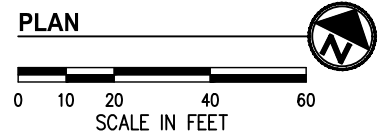
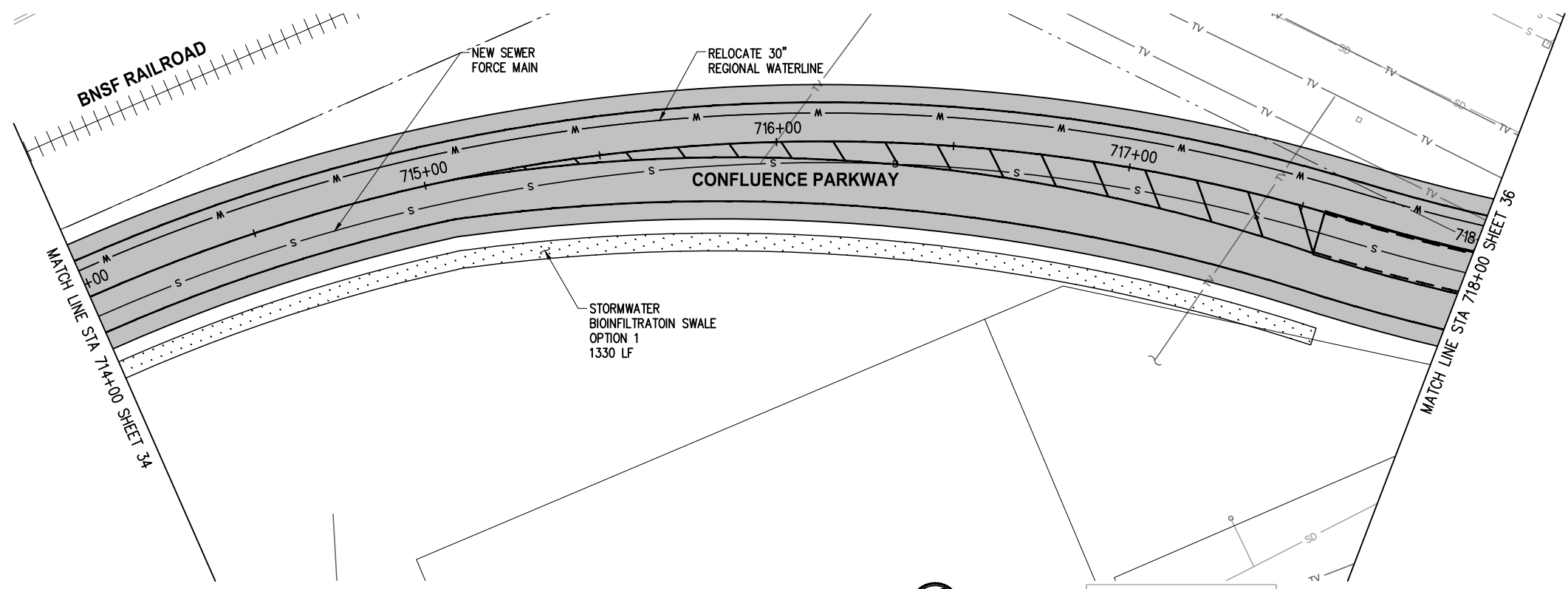
**CITY OF WENATCHEE**  
**CONFLUENCE PARKWAY**

ROADWAY PLAN AND PROFILES  
 MCDUGAL ALT 2  
 STA 709+50 TO STA 714+00

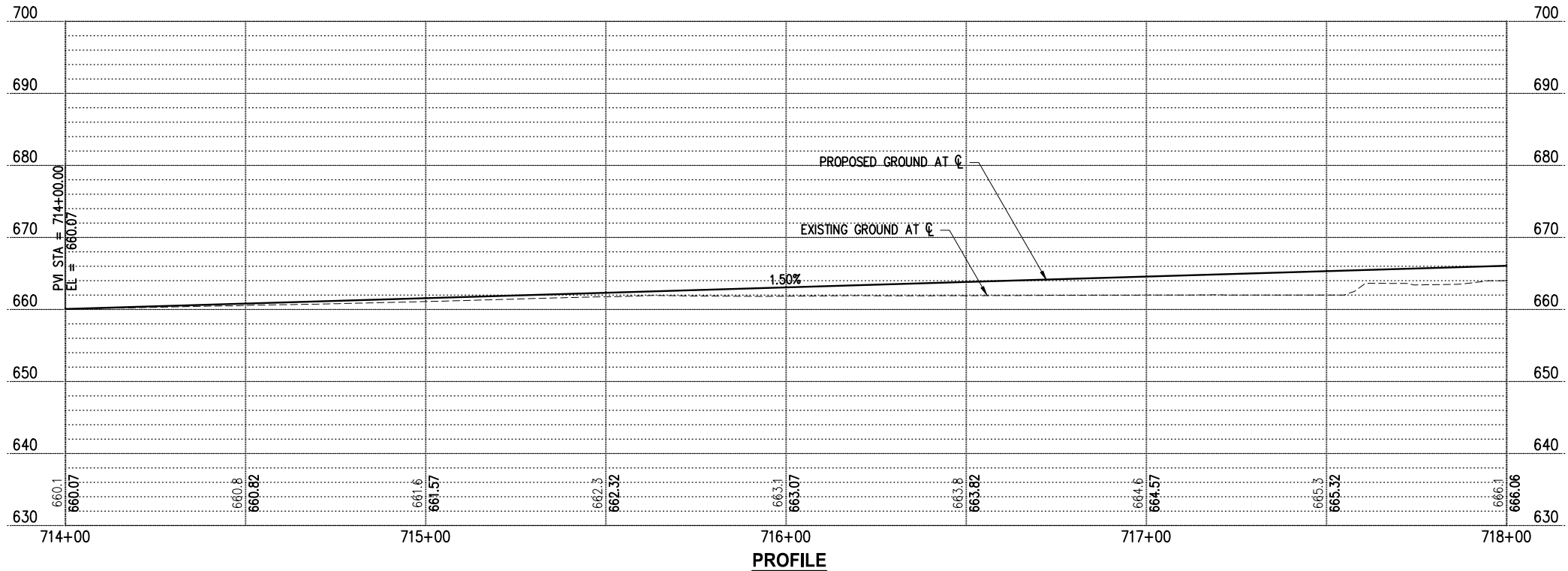
KPG PROJECT No. 18113 SHT 34 OF 55



K:\PROJECTS\WENATCHEE\18113-CONF PARKWAY\DESIGN\Drawings\Contract\18113RDW-PPR07.dwg 2/21/2020 12:08 PM



- GENERAL NOTES**
1. CALL 1-CALL (UTILITY LOCATE) PRIOR TO ANY EXCAVATION
  2. THE CONTRACTOR SHALL HAVE A COPY OF THESE PLANS, CONTRACT PROVISIONS, ADDENDA, CHANGE ORDERS, AND FIELD DIRECTIVES ON THE JOB SITE AT ALL TIMES.
  3. ROW AND PROPERTY LINES ARE SHOWN AS APPROXIMATE AND PROVIDED AS REFERENCE ONLY
  4. ADJUST ALL SURFACE UTILITIES TO GRADE
  5. INSTALL CEMENT CONCRETE CURB, GUTTER, AND SIDEWALK PER WSDOT STANDARD PLANS
  6. FOR INDIVIDUAL DISCIPLINE REPORTS SEE PROJECT REFERENCES, SHEET 7



**PROFILE**

NO.	DATE	BY	APPR.	REVISIONS

<b>Approved By</b>		18113RDW-PPR07.dwg	
		FILENAME	
ENGINEERING MANAGER	DATE	DESIGNED BY	DATE
PROJECT MANAGER	DATE	DRAWN BY	DATE
PROJECT ENGINEER	DATE	CHECKED BY	DATE

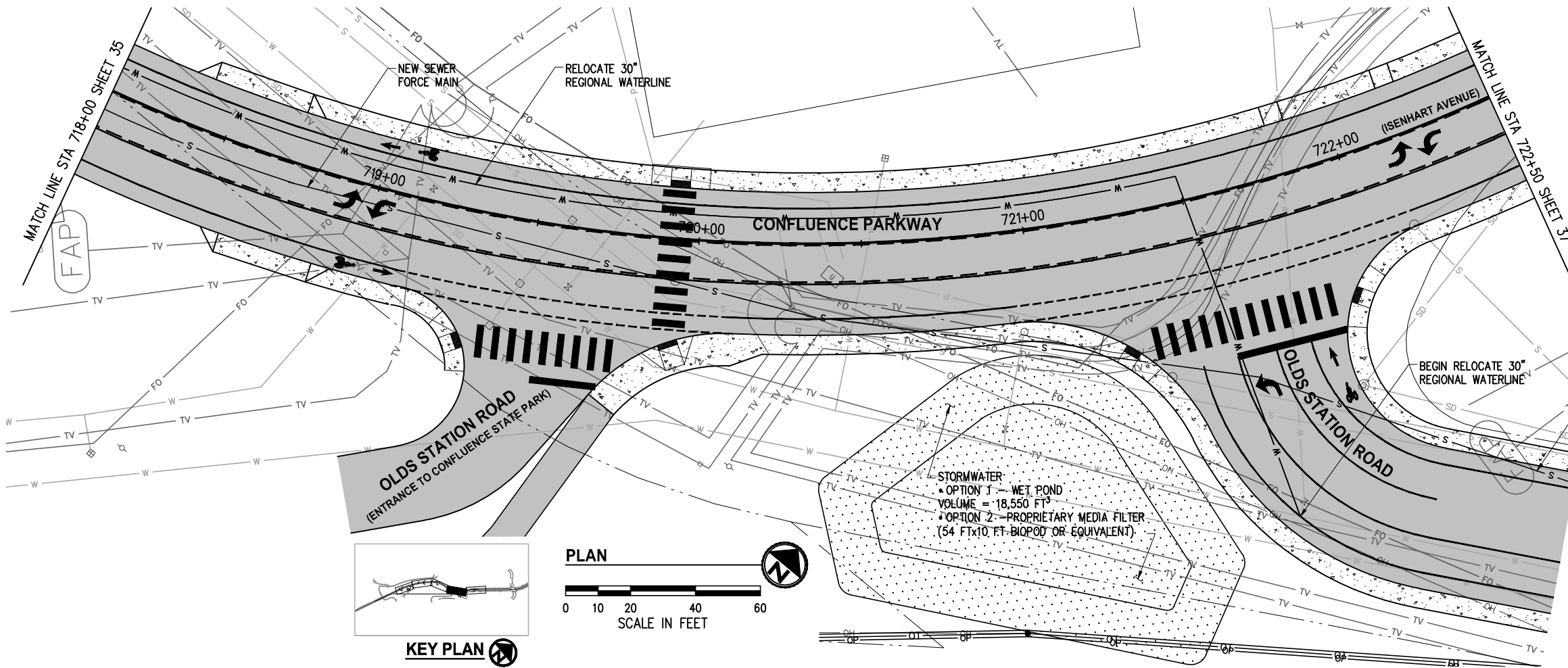
**KPG**  
 Interdisciplinary Design  
 3131 Elliott Ave  
 Suite 400  
 Seattle, WA 98121  
 (206) 286-1640  
 www.kpg.com

**PRELIMINARY LAYOUT**  
 FEBRUARY 2020

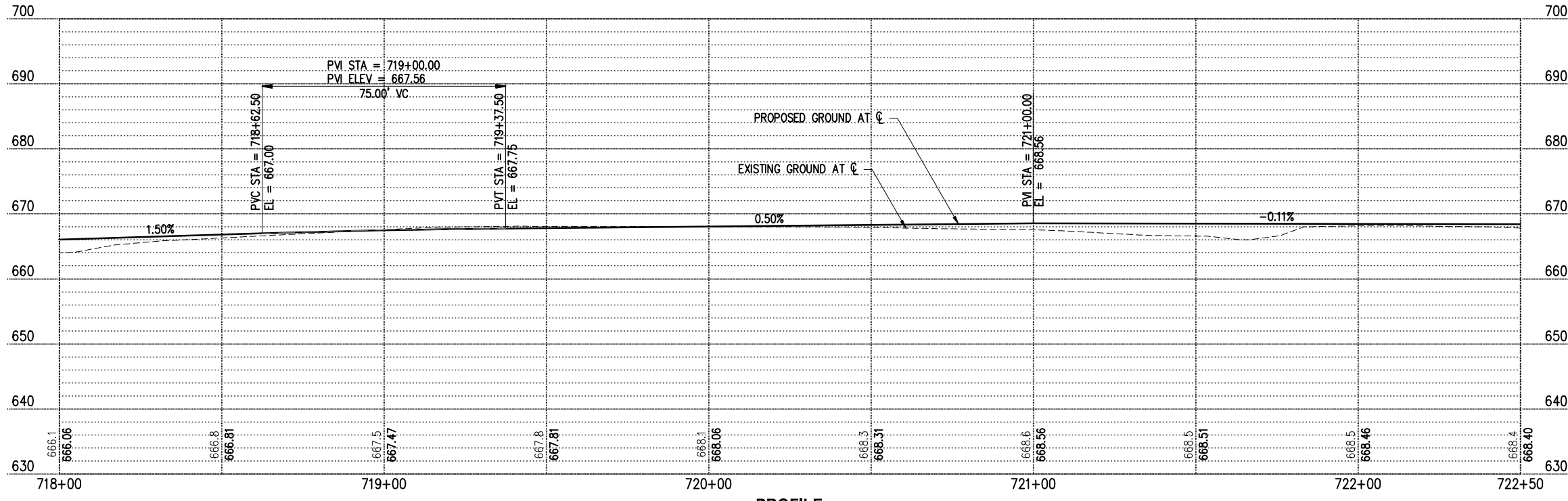
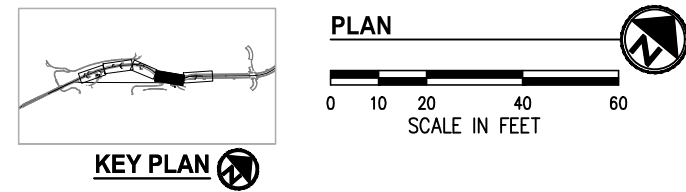


**CITY OF WENATCHEE**  
**CONFLUENCE PARKWAY**

ROADWAY PLAN AND PROFILES  
 MCDUGAL ALT 2  
 STA 714+00 TO STA 718+00  
 KPG PROJECT No. 18113 SHT 35 OF 55



- GENERAL NOTES**
1. CALL 1-CALL (UTILITY LOCATE) PRIOR TO ANY EXCAVATION
  2. THE CONTRACTOR SHALL HAVE A COPY OF THESE PLANS, CONTRACT PROVISIONS, ADDENDA, CHANGE ORDERS, AND FIELD DIRECTIVES ON THE JOB SITE AT ALL TIMES.
  3. ROW AND PROPERTY LINES ARE SHOWN AS APPROXIMATE AND PROVIDED AS REFERENCE ONLY
  4. ADJUST ALL SURFACE UTILITIES TO GRADE
  5. INSTALL CEMENT CONCRETE CURB, GUTTER, AND SIDEWALK PER WSDOT STANDARD PLANS
  6. FOR INDIVIDUAL DISCIPLINE REPORTS SEE PROJECT REFERENCES, SHEET 7



PROFILE

K:\PROJECTS\WENATCHEE\18113-CONF PARKWAY\DESIGN\Drawings\Contract\18113RDW-PPR07.dwg 2/21/2020 2:33 PM

NO.	DATE	BY	APPR.	REVISIONS

Approved By		18113RDW-PPR07.dwg FILENAME	
ENGINEERING MANAGER	DATE	DESIGNED BY	DATE
PROJECT MANAGER	DATE	DRAWN BY	DATE
PROJECT ENGINEER	DATE	CHECKED BY	DATE

**KPG**  
Interdisciplinary Design  
3131 Elliott Ave  
Suite 400  
Seattle, WA 98121  
(206) 286-1640  
www.kpg.com

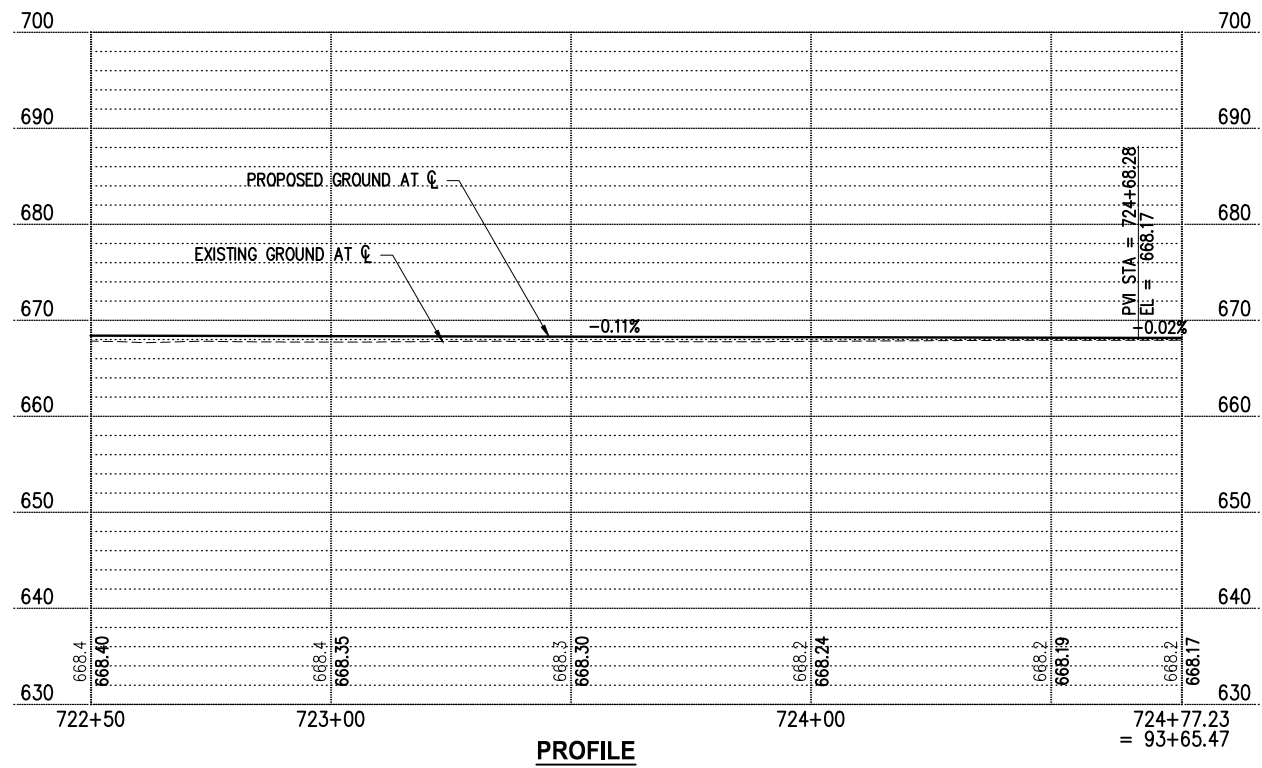
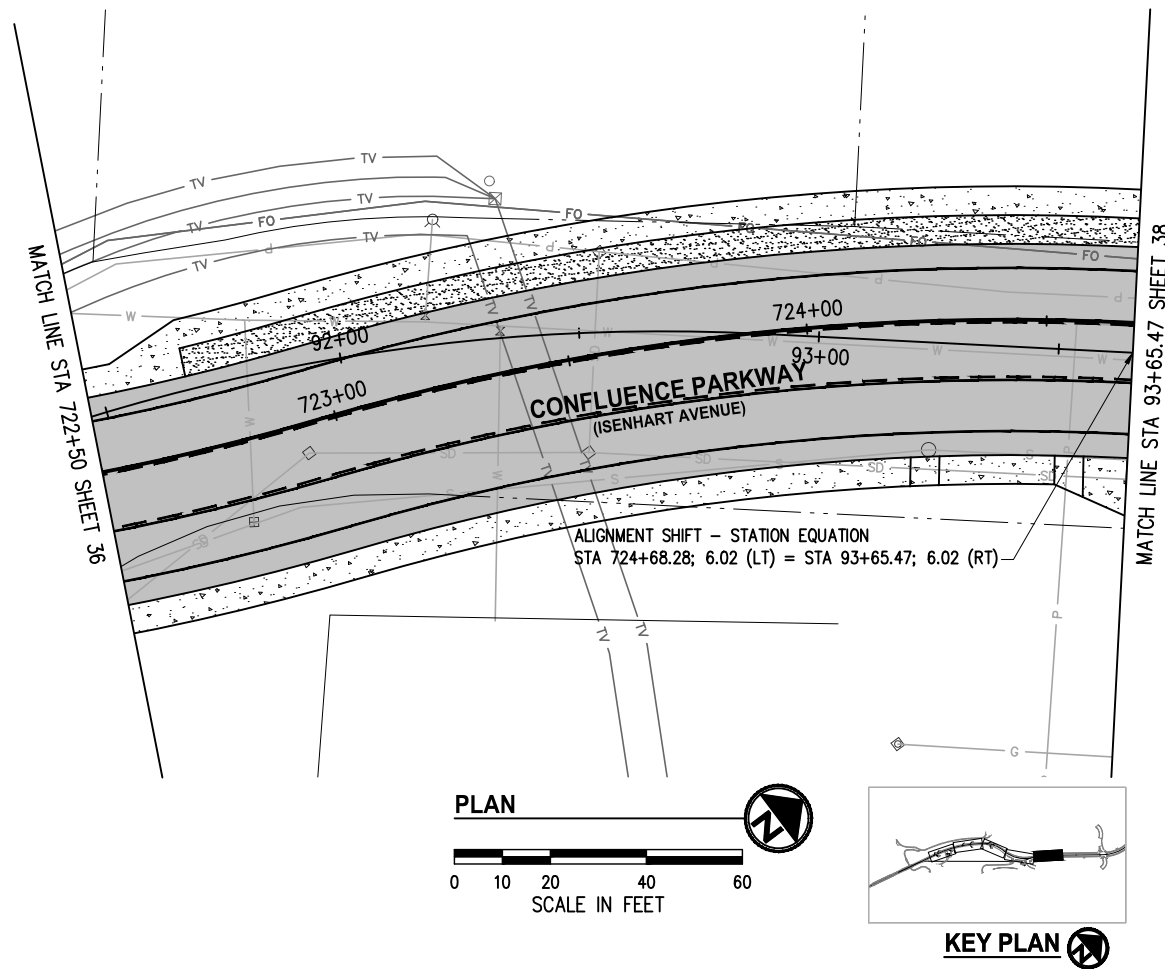
PRELIMINARY  
LAYOUT  
FEBRUARY 2020



CITY OF WENATCHEE  
CONFLUENCE PARKWAY

ROADWAY PLAN AND PROFILES  
MCDUGAL ALT 2  
STA 718+00 TO STA 722+50  
KPG PROJECT No. 18113 SHT 36 OF 55

K:\PROJECTS\WENATCHEE\18113-CONF PARKWAY\DESIGN\Drawings\Contract\18113RDW-PPR07.dwg 2/21/2020 12:09 PM



**GENERAL NOTES**

1. CALL 1-CALL (UTILITY LOCATE) PRIOR TO ANY EXCAVATION
2. THE CONTRACTOR SHALL HAVE A COPY OF THESE PLANS, CONTRACT PROVISIONS, ADDENDA, CHANGE ORDERS, AND FIELD DIRECTIVES ON THE JOB SITE AT ALL TIMES.
3. ROW AND PROPERTY LINES ARE SHOWN AS APPROXIMATE AND PROVIDED AS REFERENCE ONLY
4. ADJUST ALL SURFACE UTILITIES TO GRADE
5. INSTALL CEMENT CONCRETE CURB, GUTTER, AND SIDEWALK PER WSDOT STANDARD PLANS
6. FOR INDIVIDUAL DISCIPLINE REPORTS SEE PROJECT REFERENCES, SHEET 7

NO.	DATE	BY	APPR.	REVISIONS

<b>Approved By</b>		18113RDW-PPR07.dwg FILENAME	
ENGINEERING MANAGER	DATE	DESIGNED BY	DATE
PROJECT MANAGER	DATE	DRAWN BY	DATE
PROJECT ENGINEER	DATE	CHECKED BY	DATE


**KPG**  
Interdisciplinary Design  
3131 Elliott Ave Suite 400  
Seattle, WA 98121  
(206) 286-1640  
www.kpg.com

2502 Jefferson Ave  
Tacoma, WA 99402  
(253) 627-0720  
www.kpg.com

**PRELIMINARY LAYOUT**  
FEBRUARY 2020



**CITY OF WENATCHEE  
CONFLUENCE PARKWAY**

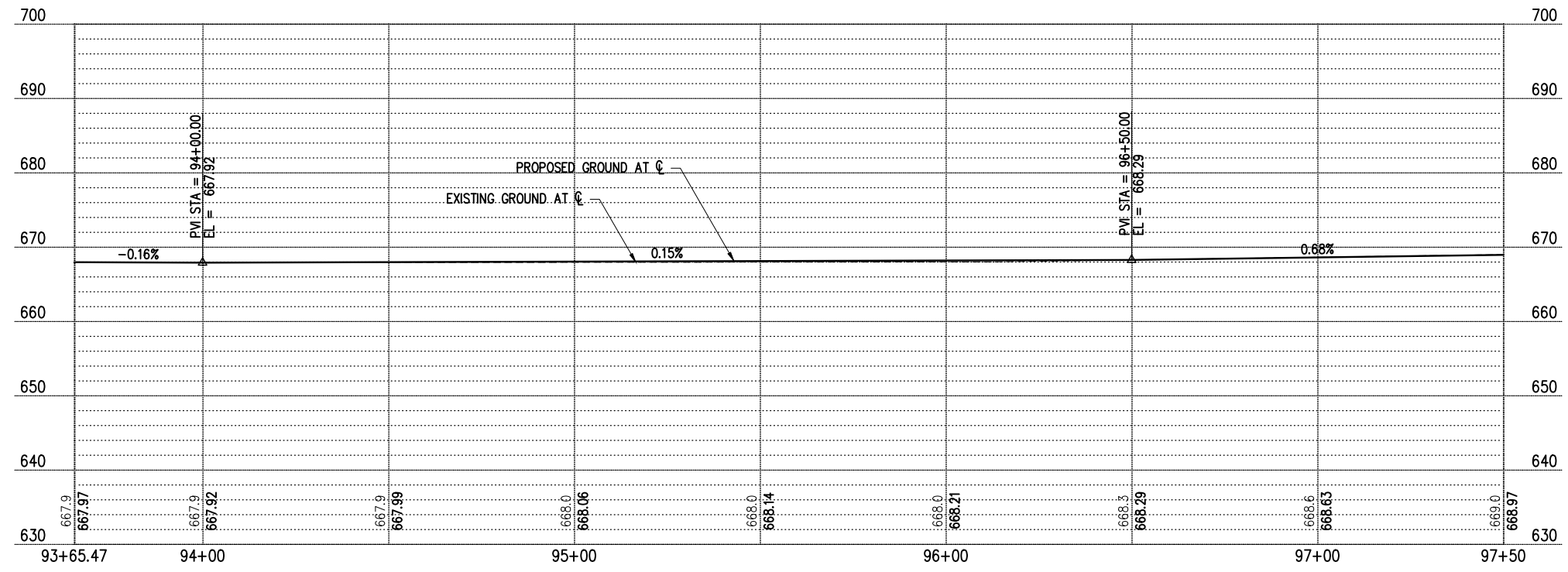
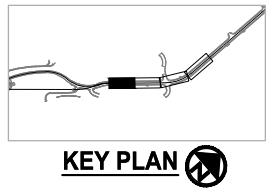
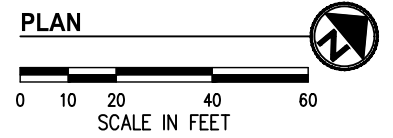
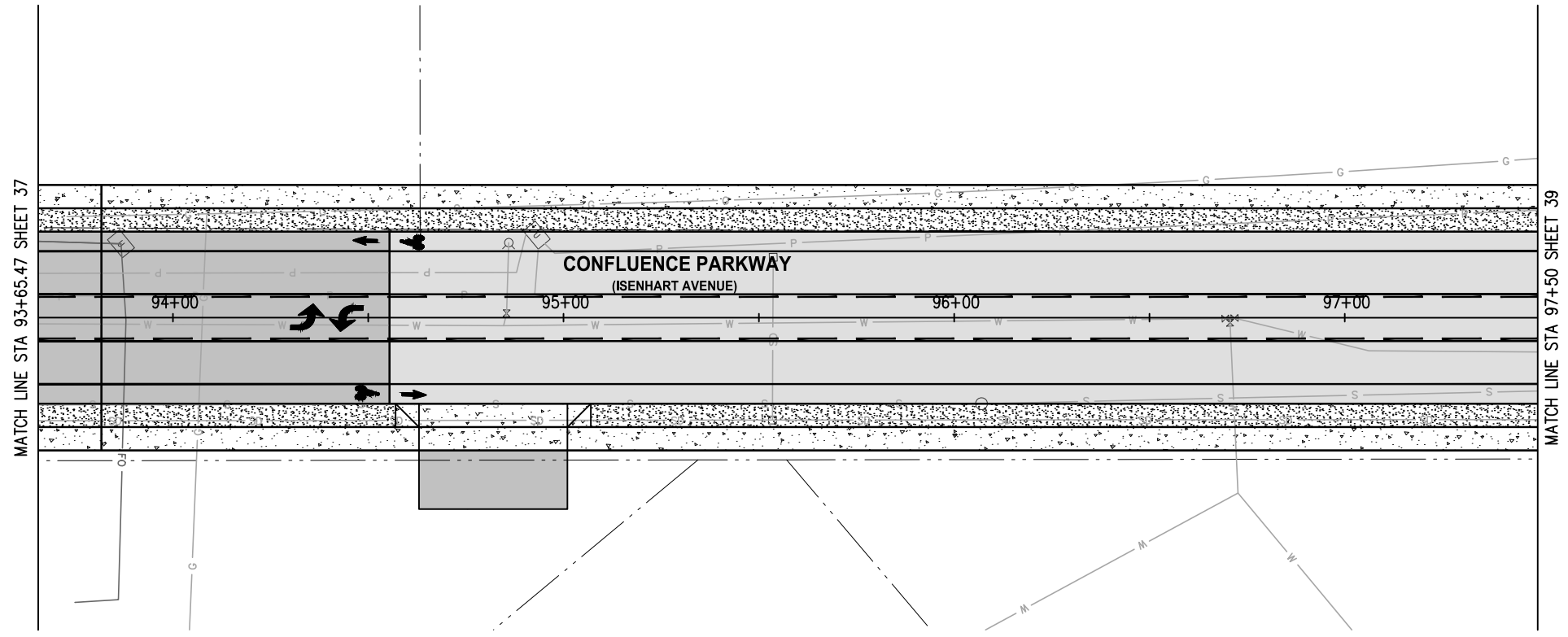
ROADWAY PLAN AND PROFILES MCDUGAL ALT 2 STA 722+50 TO STA 724+77.23	
KPG PROJECT No. 18113	SHT <u>37</u> OF <u>55</u>



K:\PROJECTS\WENATCHEE\18113-CONF PARKWAY\DESIGN\Drawings\Contract\18113RDW-PPR08.dwg 2/21/2020 12:09 PM

**GENERAL NOTES**

1. CALL 1-CALL (UTILITY LOCATE) PRIOR TO ANY EXCAVATION
2. THE CONTRACTOR SHALL HAVE A COPY OF THESE PLANS, CONTRACT PROVISIONS, ADDENDA, CHANGE ORDERS, AND FIELD DIRECTIVES ON THE JOB SITE AT ALL TIMES.
3. ROW AND PROPERTY LINES ARE SHOWN AS APPROXIMATE AND PROVIDED AS REFERENCE ONLY
4. ADJUST ALL SURFACE UTILITIES TO GRADE
5. INSTALL CEMENT CONCRETE CURB, GUTTER, AND SIDEWALK PER WSDOT STANDARD PLANS
6. FOR INDIVIDUAL DISCIPLINE REPORTS SEE PROJECT REFERENCES, SHEET 7



**PROFILE**

NO.	DATE	BY	APPR.	REVISIONS

<b>Approved By</b>		18113RDW-PPR08.dwg FILENAME	
ENGINEERING MANAGER	DATE	DESIGNED BY	DATE
PROJECT MANAGER	DATE	DRAWN BY	DATE
PROJECT ENGINEER	DATE	CHECKED BY	DATE

**KPG**  
Interdisciplinary Design  
3131 Elliott Ave  
Suite 400  
Seattle, WA 98121  
(206) 286-1640  
www.kpg.com

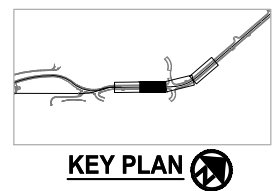
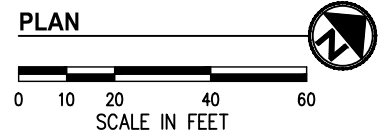
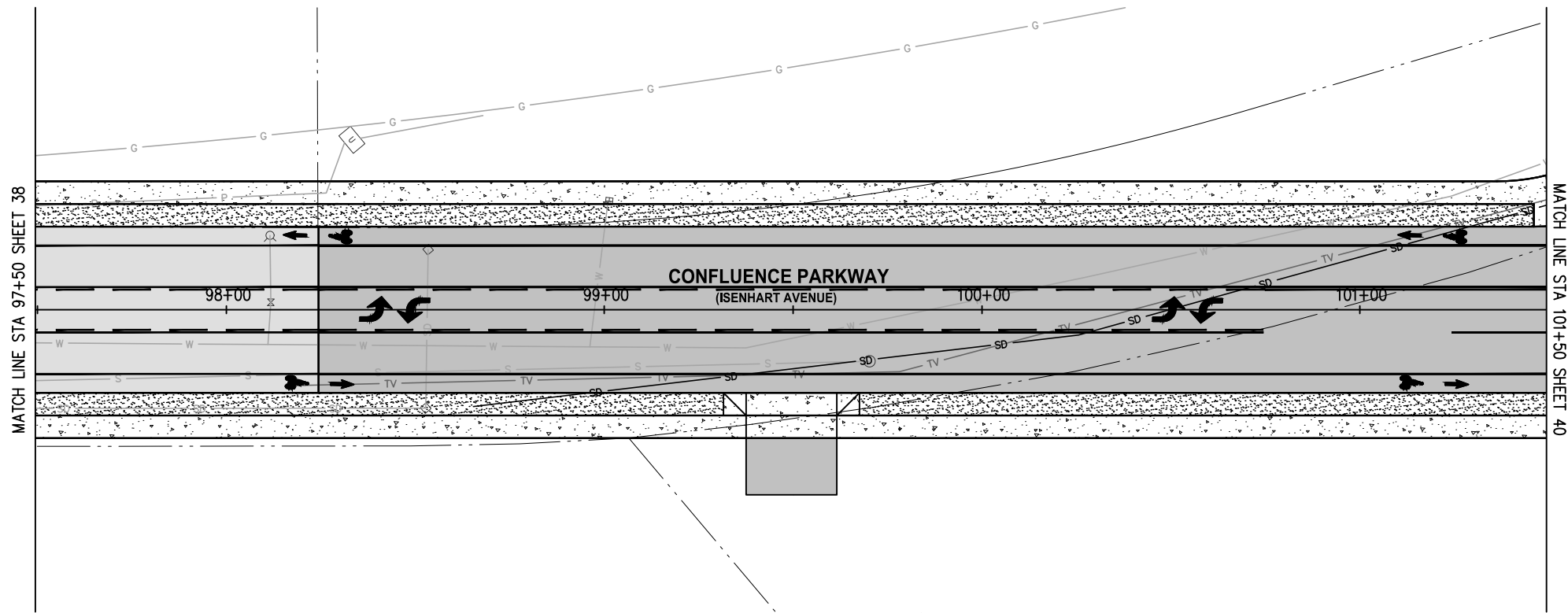
**PRELIMINARY LAYOUT**  
FEBRUARY 2020



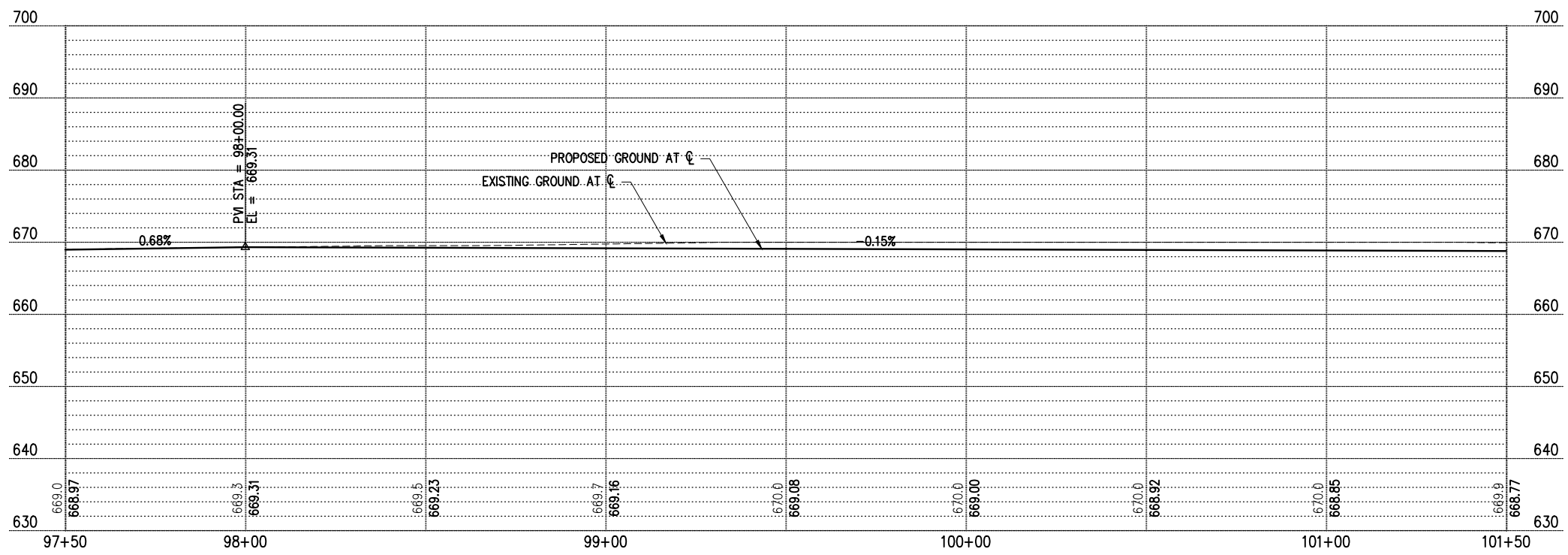
**CITY OF WENATCHEE  
CONFLUENCE PARKWAY**

ROADWAY PLAN AND PROFILES  
CONFLUENCE PARKWAY  
STA 93+65.47 TO STA 97+50  
KPG PROJECT No. 18113 SHT 38 OF 55

K:\PROJECTS\WENATCHEE\18113-CONF PARKWAY\DESIGN\Drawings\Contract\18113RDW-PPR08.dwg 2/21/2020 12:09 PM



- GENERAL NOTES**
1. CALL 1-CALL (UTILITY LOCATE) PRIOR TO ANY EXCAVATION
  2. THE CONTRACTOR SHALL HAVE A COPY OF THESE PLANS, CONTRACT PROVISIONS, ADDENDA, CHANGE ORDERS, AND FIELD DIRECTIVES ON THE JOB SITE AT ALL TIMES.
  3. ROW AND PROPERTY LINES ARE SHOWN AS APPROXIMATE AND PROVIDED AS REFERENCE ONLY
  4. ADJUST ALL SURFACE UTILITIES TO GRADE
  5. INSTALL CEMENT CONCRETE CURB, GUTTER, AND SIDEWALK PER WSDOT STANDARD PLANS
  6. FOR INDIVIDUAL DISCIPLINE REPORTS SEE PROJECT REFERENCES, SHEET 7



**PROFILE**

NO.	DATE	BY	APPR.	REVISIONS

<b>Approved By</b>		18113RDW-PPR08.dwg FILENAME	
ENGINEERING MANAGER	DATE	DESIGNED BY	DATE
PROJECT MANAGER	DATE	DRAWN BY	DATE
PROJECT ENGINEER	DATE	CHECKED BY	DATE

**KPG**  
Interdisciplinary Design  
3131 Elliott Ave Suite 400  
Seattle, WA 98121  
(206) 286-1640  
www.kpg.com

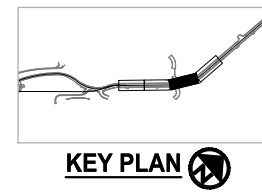
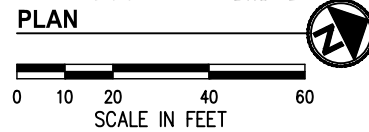
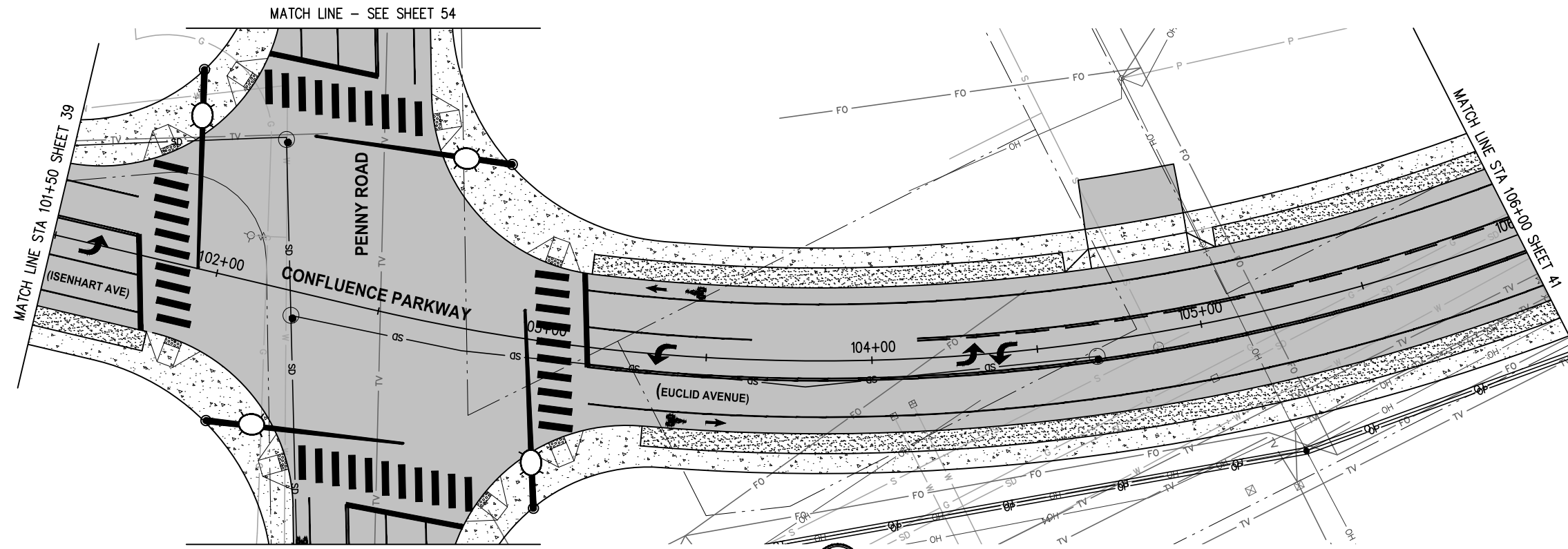
**PRELIMINARY LAYOUT**  
FEBRUARY 2020



**CITY OF WENATCHEE**  
**CONFLUENCE PARKWAY**

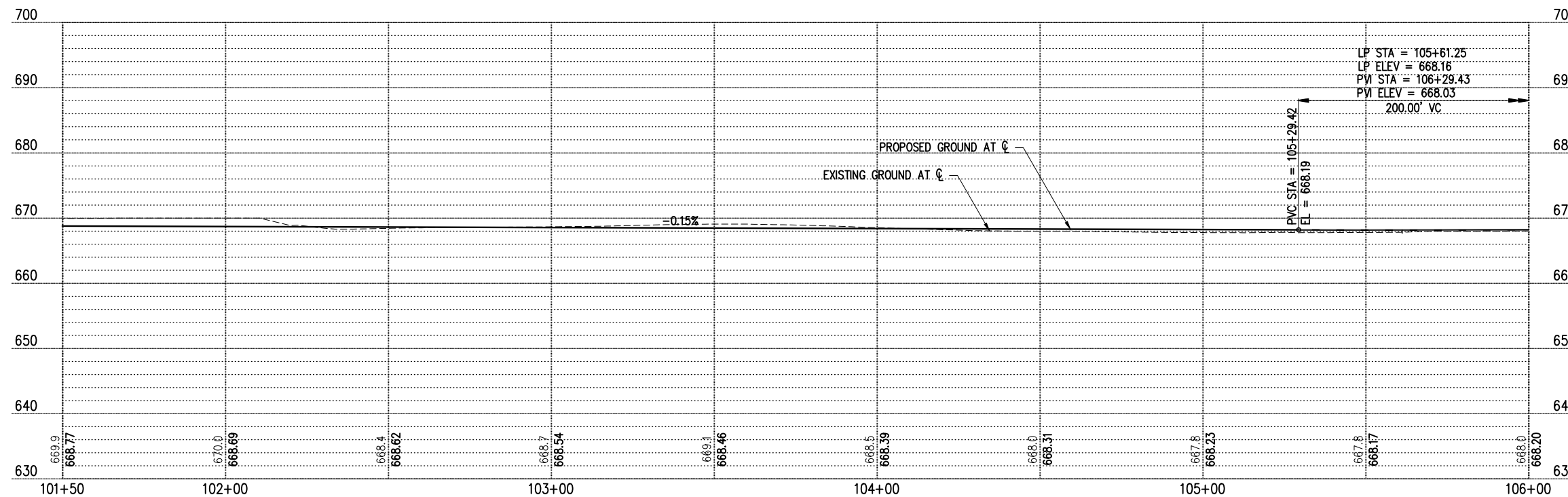
ROADWAY PLAN AND PROFILES  
CONFLUENCE PARKWAY  
STA 97+50 TO STA 101+50  
KPG PROJECT No. 18113 SHT 39 OF 55

K:\PROJECTS\WENATCHEE\18113-CONF PARKWAY\DESIGN\Drawings\18113RDW-PPR08.dwg 2/21/2020 12:10 PM



**GENERAL NOTES**

1. CALL 1-CALL (UTILITY LOCATE) PRIOR TO ANY EXCAVATION
2. THE CONTRACTOR SHALL HAVE A COPY OF THESE PLANS, CONTRACT PROVISIONS, ADDENDA, CHANGE ORDERS, AND FIELD DIRECTIVES ON THE JOB SITE AT ALL TIMES.
3. ROW AND PROPERTY LINES ARE SHOWN AS APPROXIMATE AND PROVIDED AS REFERENCE ONLY
4. ADJUST ALL SURFACE UTILITIES TO GRADE
5. INSTALL CEMENT CONCRETE CURB, GUTTER, AND SIDEWALK PER WSDOT STANDARD PLANS
6. FOR INDIVIDUAL DISCIPLINE REPORTS SEE PROJECT REFERENCES, SHEET 7



**PROFILE**

NO.	DATE	BY	APPR.	REVISIONS

<b>Approved By</b>		18113RDW-PPR08.dwg FILENAME	
ENGINEERING MANAGER	DATE	DESIGNED BY	DATE
PROJECT MANAGER	DATE	DRAWN BY	DATE
PROJECT ENGINEER	DATE	CHECKED BY	DATE

**KPG**  
Interdisciplinary Design  
3131 Elliott Ave  
Suite 400  
Seattle, WA 98121  
(206) 286-1640  
www.kpg.com

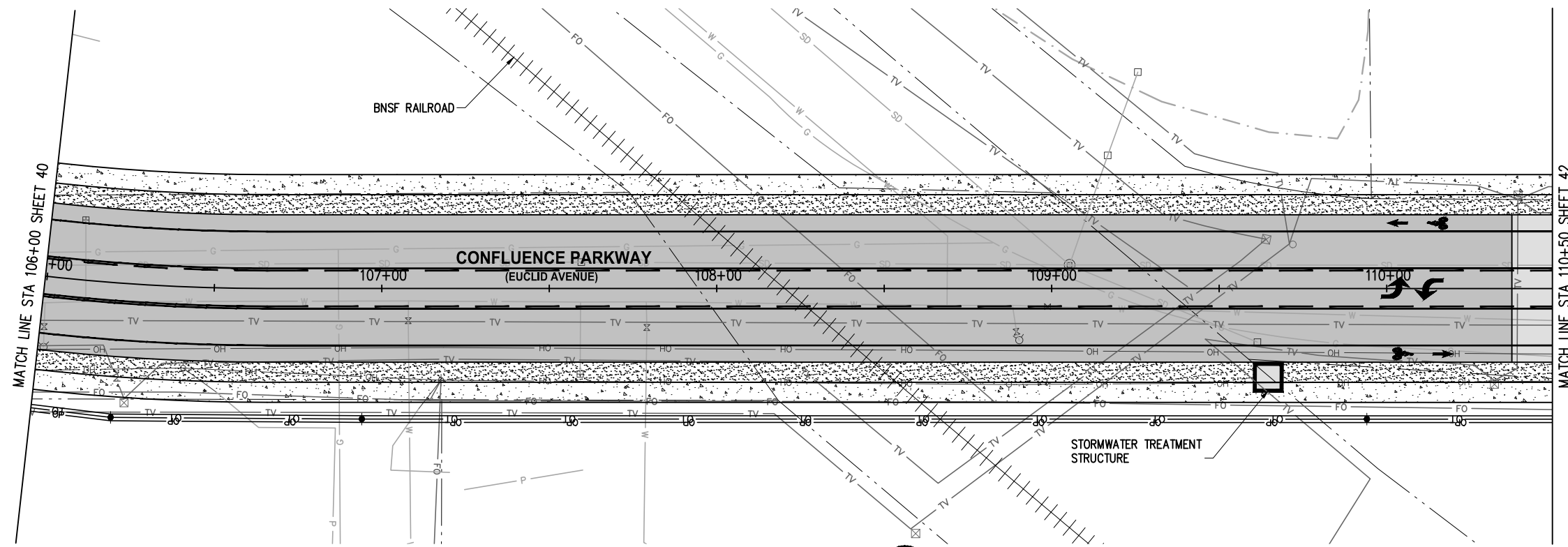
**PRELIMINARY LAYOUT**  
FEBRUARY 2020



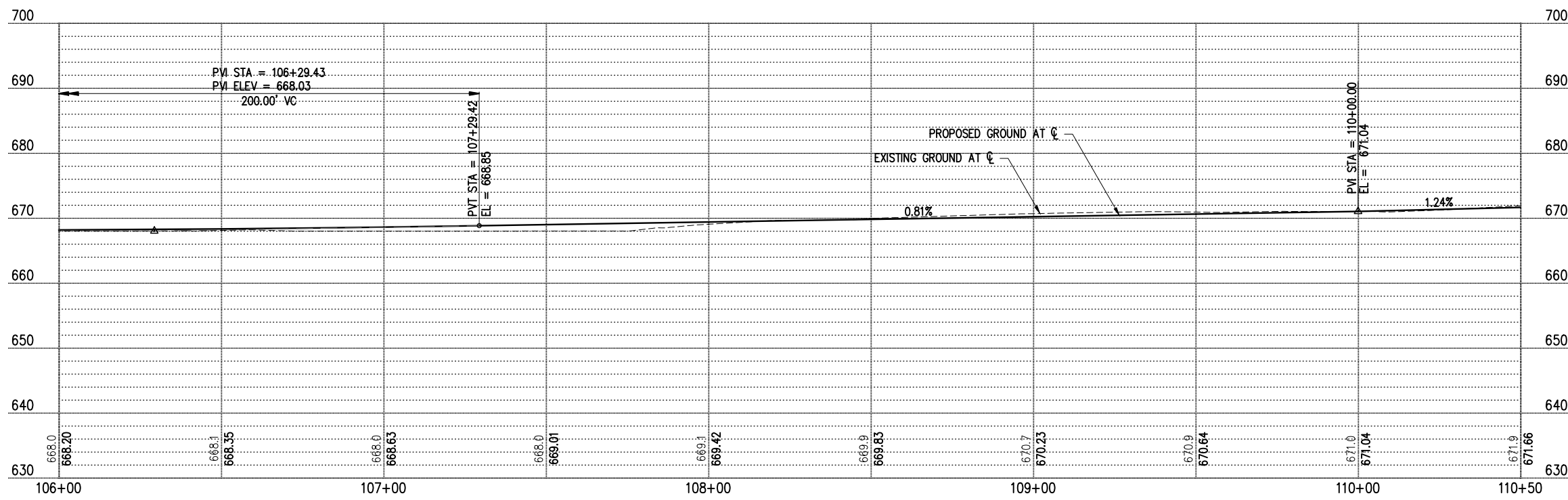
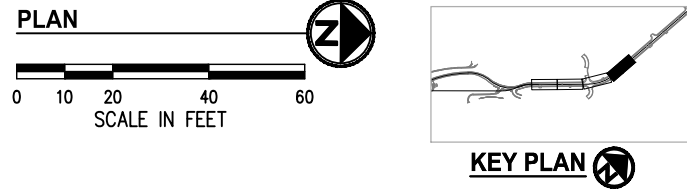
**CITY OF WENATCHEE  
CONFLUENCE PARKWAY**

ROADWAY PLAN AND PROFILES  
CONFLUENCE PARKWAY  
STA 101+50 TO STA 106+00

K:\PROJECTS\WENATCHEE\18113-CONF PARKWAY\DESIGN\Drawings\Contract\18113RDW-PPR08.dwg 2/21/2020 12:10 PM



- GENERAL NOTES**
1. CALL 1-CALL (UTILITY LOCATE) PRIOR TO ANY EXCAVATION
  2. THE CONTRACTOR SHALL HAVE A COPY OF THESE PLANS, CONTRACT PROVISIONS, ADDENDA, CHANGE ORDERS, AND FIELD DIRECTIVES ON THE JOB SITE AT ALL TIMES.
  3. ROW AND PROPERTY LINES ARE SHOWN AS APPROXIMATE AND PROVIDED AS REFERENCE ONLY
  4. ADJUST ALL SURFACE UTILITIES TO GRADE
  5. INSTALL CEMENT CONCRETE CURB, GUTTER, AND SIDEWALK PER WSDOT STANDARD PLANS
  6. FOR INDIVIDUAL DISCIPLINE REPORTS SEE PROJECT REFERENCES, SHEET 7



**PROFILE**

NO.	DATE	BY	APPR.	REVISIONS

<b>Approved By</b>		18113RDW-PPR08.dwg	
ENGINEERING MANAGER	DATE	DESIGNED BY	DATE
PROJECT MANAGER	DATE	DRAWN BY	DATE
PROJECT ENGINEER	DATE	CHECKED BY	DATE

**KPG**  
Interdisciplinary Design  
3131 Elliott Ave  
Suite 400  
Seattle, WA 98121  
(206) 286-1640  
www.kpg.com

**PRELIMINARY LAYOUT**  
FEBRUARY 2020

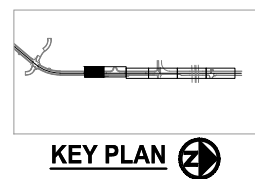
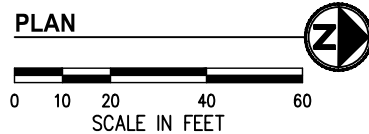
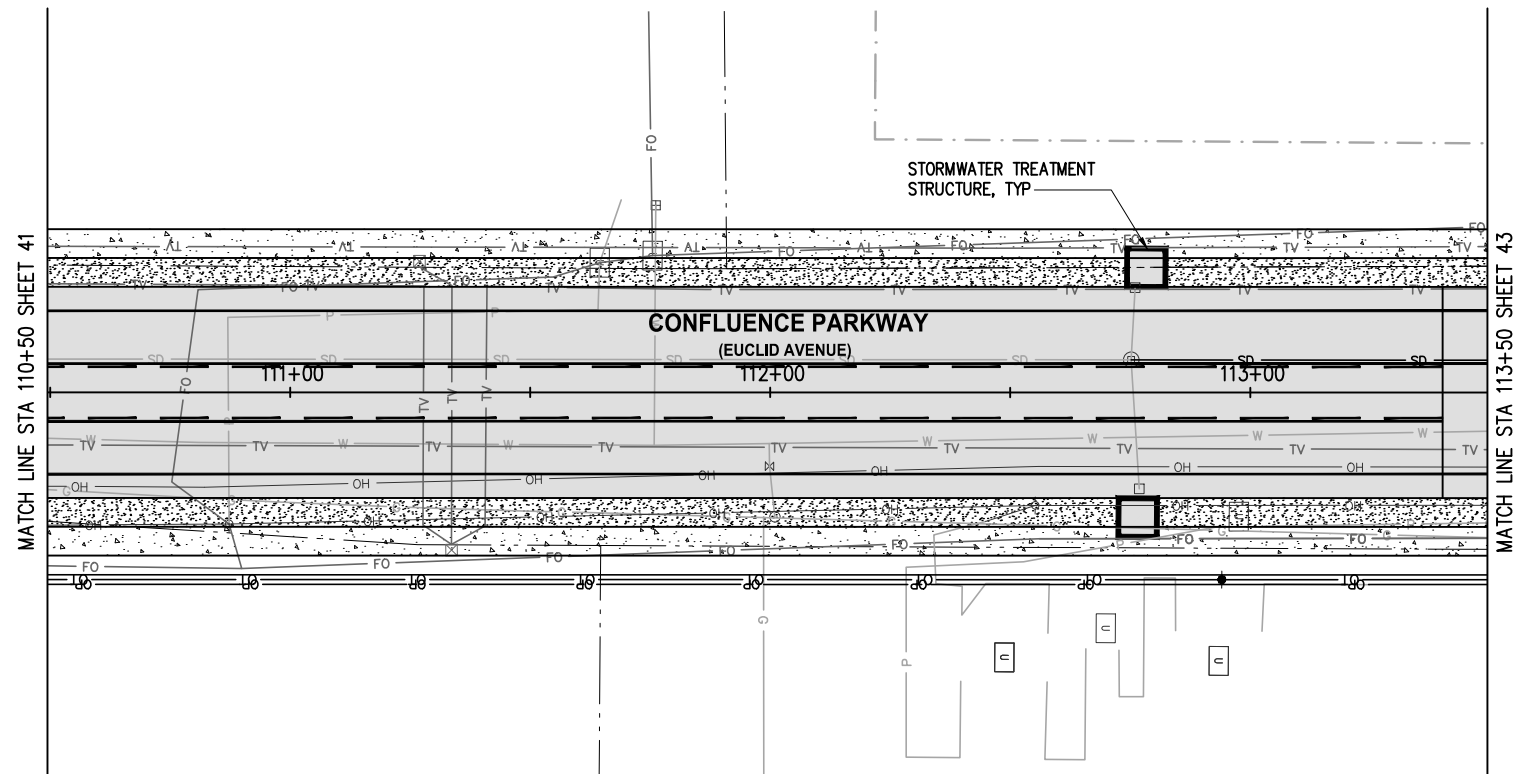


**CITY OF WENATCHEE**  
**CONFLUENCE PARKWAY**

ROADWAY PLAN AND PROFILES  
CONFLUENCE PARKWAY  
STA 106+00 TO STA 110+50  
KPG PROJECT No. 18113 | SHT 41 OF 55

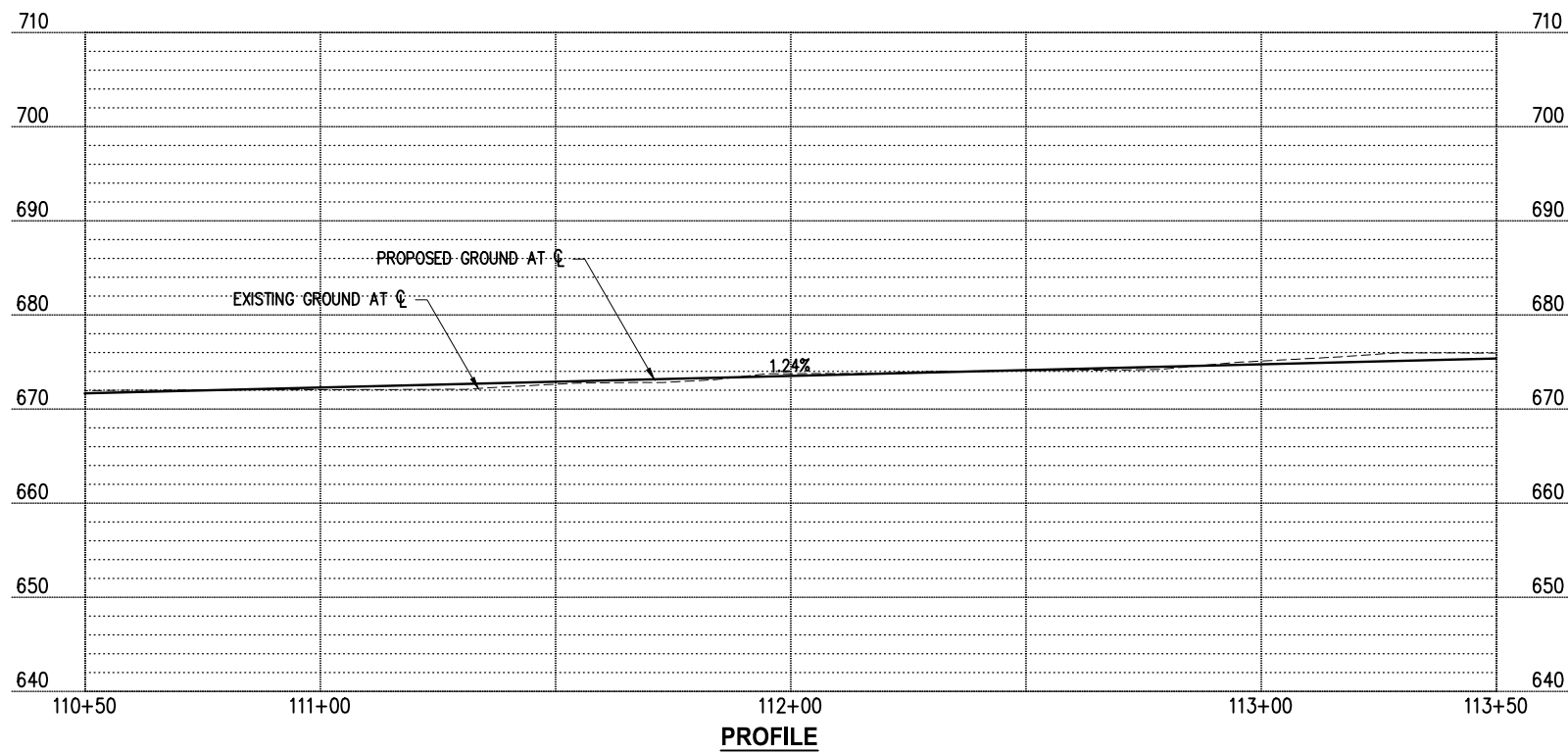


K:\PROJECTS\WENATCHEE\18113-CONF PARKWAY\DESIGN\Drawings\Contract\18113RDW-PPR09.dwg 2/21/2020 12:11 PM



**GENERAL NOTES**

1. CALL 1-CALL (UTILITY LOCATE) PRIOR TO ANY EXCAVATION
2. THE CONTRACTOR SHALL HAVE A COPY OF THESE PLANS, CONTRACT PROVISIONS, ADDENDA, CHANGE ORDERS, AND FIELD DIRECTIVES ON THE JOB SITE AT ALL TIMES.
3. ROW AND PROPERTY LINES ARE SHOWN AS APPROXIMATE AND PROVIDED AS REFERENCE ONLY
4. ADJUST ALL SURFACE UTILITIES TO GRADE
5. INSTALL CEMENT CONCRETE CURB, GUTTER, AND SIDEWALK PER WSDOT STANDARD PLANS
6. FOR INDIVIDUAL DISCIPLINE REPORTS SEE PROJECT REFERENCES, SHEET 7



NO.	DATE	BY	APPR.	REVISIONS

Approved By		18113RDW-PPR09.dwg	
ENGINEERING MANAGER	DATE	DESIGNED BY	DATE
PROJECT MANAGER	DATE	DRAWN BY	DATE
PROJECT ENGINEER	DATE	CHECKED BY	DATE

**KPG**  
 Interdisciplinary Design  
 3131 Elliott Ave Suite 400  
 Seattle, WA 98121  
 (206) 286-1640  
 www.kpg.com

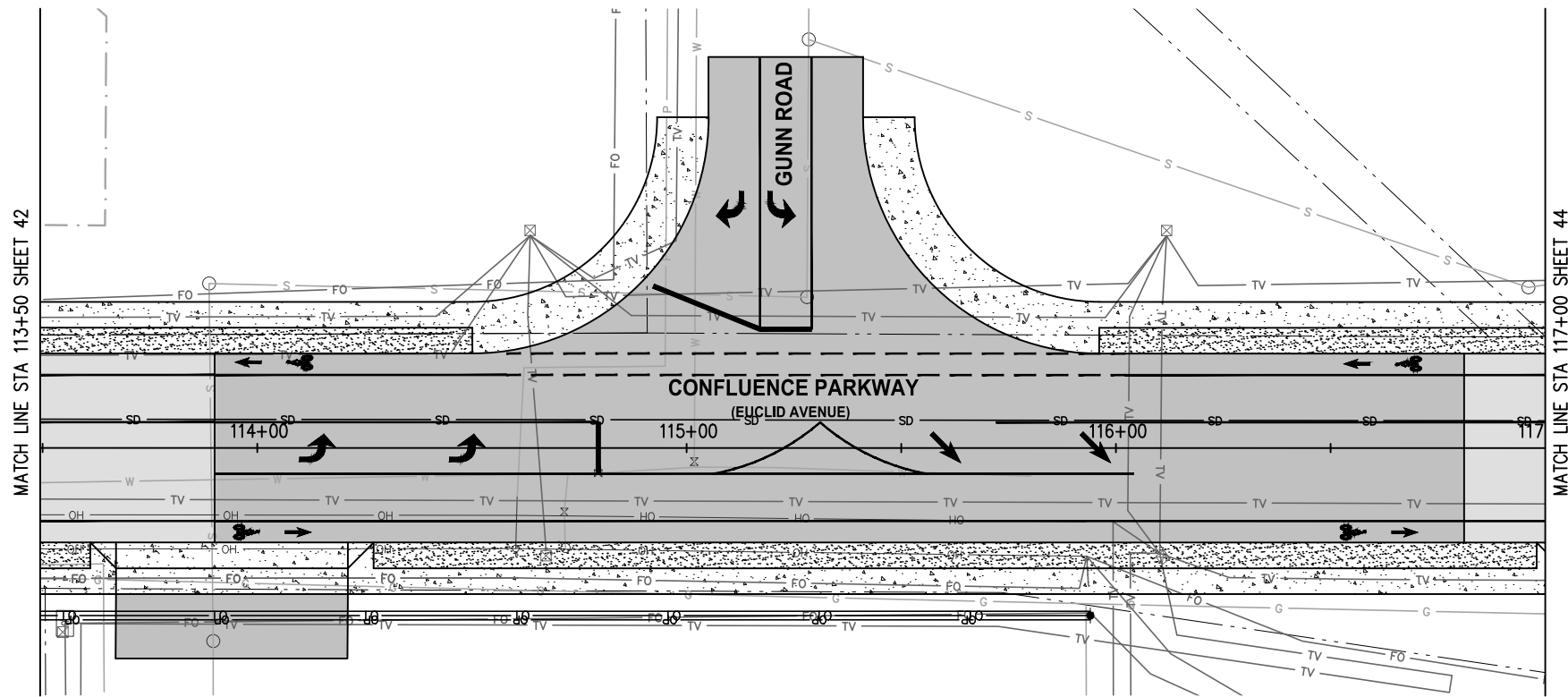
**PRELIMINARY LAYOUT**  
 FEBRUARY 2020



**CITY OF WENATCHEE  
 CONFLUENCE PARKWAY**

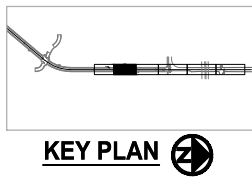
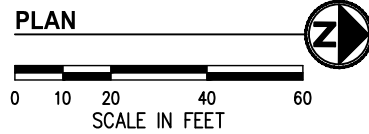
ROADWAY PLAN AND PROFILES  
 CONFLUENCE PARKWAY  
 STA 110+50 TO STA 113+50

K:\PROJECTS\WENATCHEE\18113-CONF PARKWAY\DESIGN\Drawings\Contract\18113RDW-PPR09.dwg 2/21/2020 12:11 PM



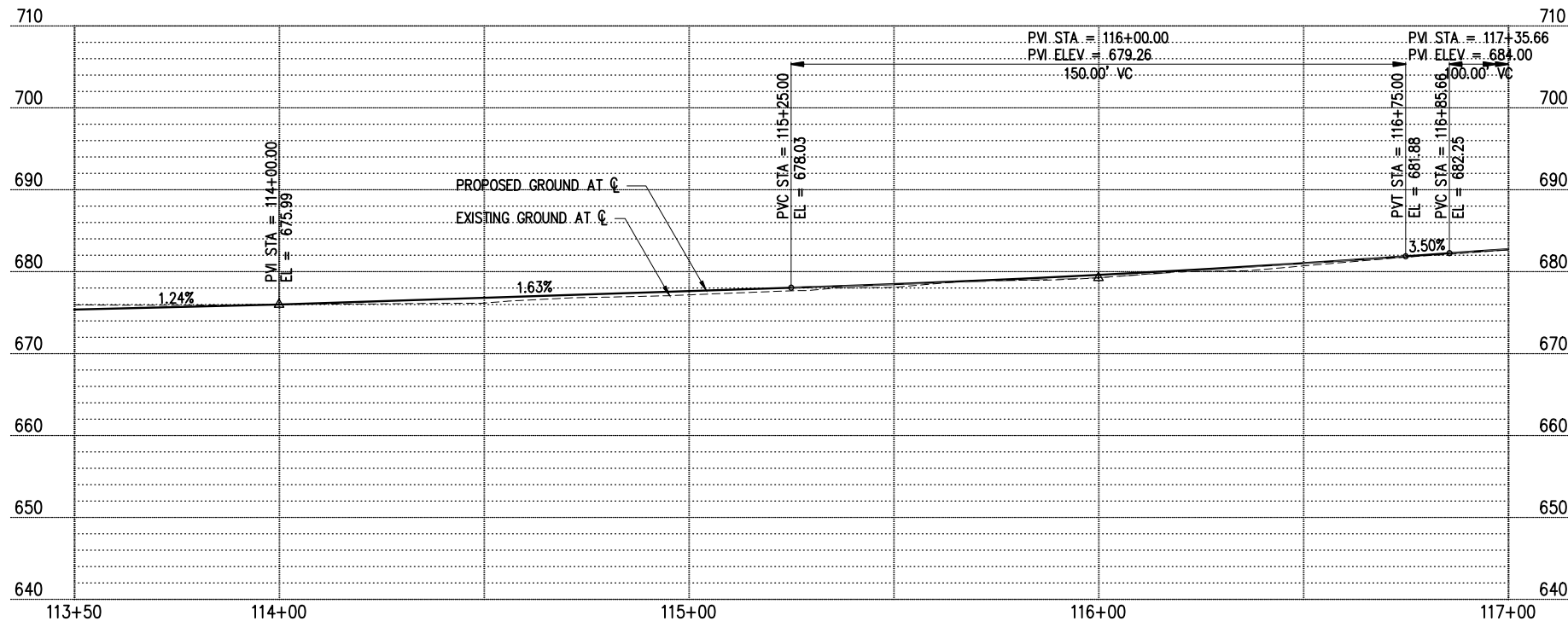
MATCH LINE STA 113+50 SHEET 42

MATCH LINE STA 117+00 SHEET 44



**GENERAL NOTES**

1. CALL 1-CALL (UTILITY LOCATE) PRIOR TO ANY EXCAVATION
2. THE CONTRACTOR SHALL HAVE A COPY OF THESE PLANS, CONTRACT PROVISIONS, ADDENDA, CHANGE ORDERS, AND FIELD DIRECTIVES ON THE JOB SITE AT ALL TIMES.
3. ROW AND PROPERTY LINES ARE SHOWN AS APPROXIMATE AND PROVIDED AS REFERENCE ONLY
4. ADJUST ALL SURFACE UTILITIES TO GRADE
5. INSTALL CEMENT CONCRETE CURB, GUTTER, AND SIDEWALK PER WSDOT STANDARD PLANS
6. FOR INDIVIDUAL DISCIPLINE REPORTS SEE PROJECT REFERENCES, SHEET 7



**PROFILE**

NO.	DATE	BY	APPR.	REVISIONS

Approved By		18113RDW-PPR09.dwg	
ENGINEERING MANAGER	DATE	DESIGNED BY	DATE
PROJECT MANAGER	DATE	DRAWN BY	DATE
PROJECT ENGINEER	DATE	CHECKED BY	DATE

**KPG**  
Interdisciplinary Design  
3131 Elliott Ave  
Suite 400  
Seattle, WA 98121  
(206) 286-1640  
www.kpg.com

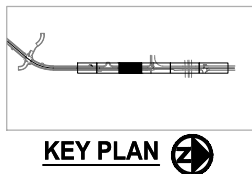
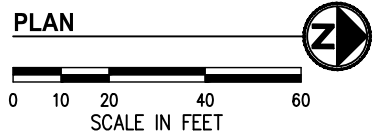
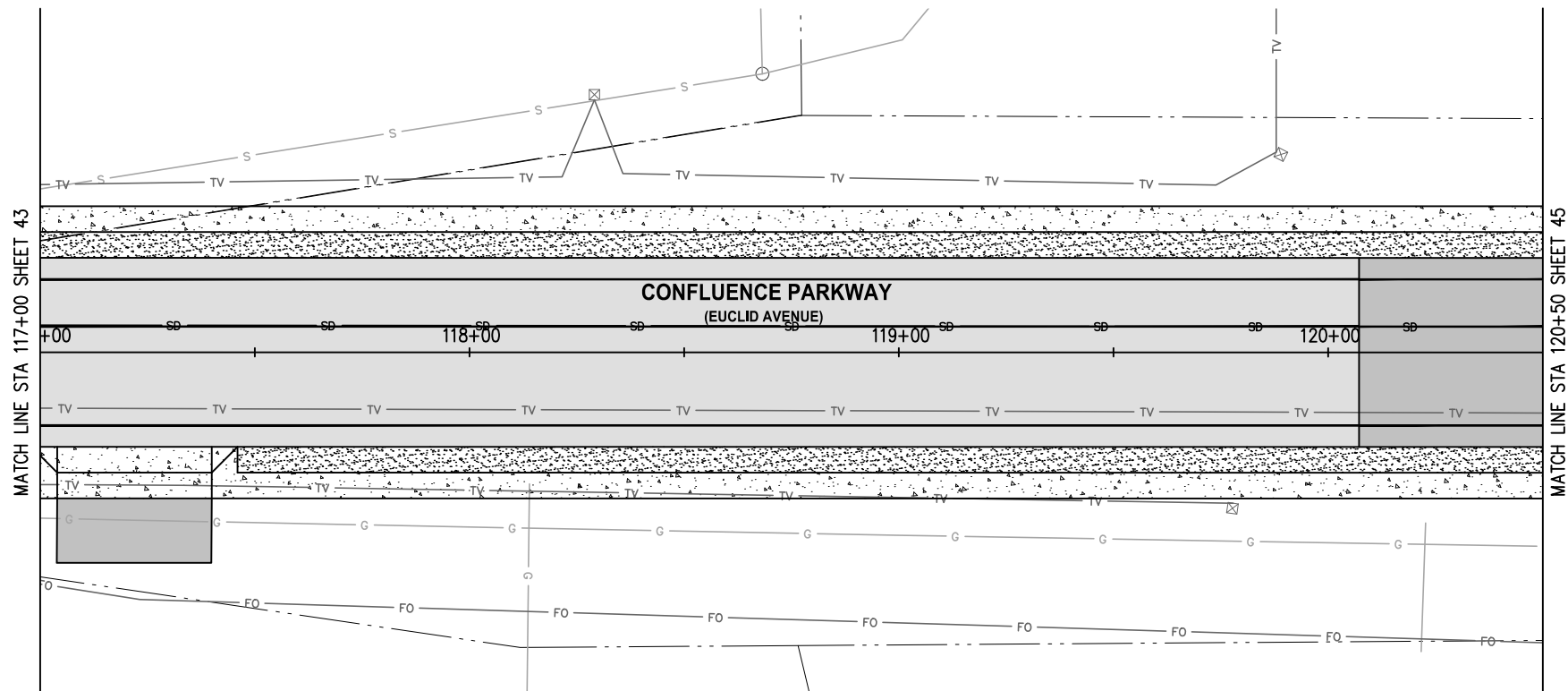
**PRELIMINARY LAYOUT**  
FEBRUARY 2020



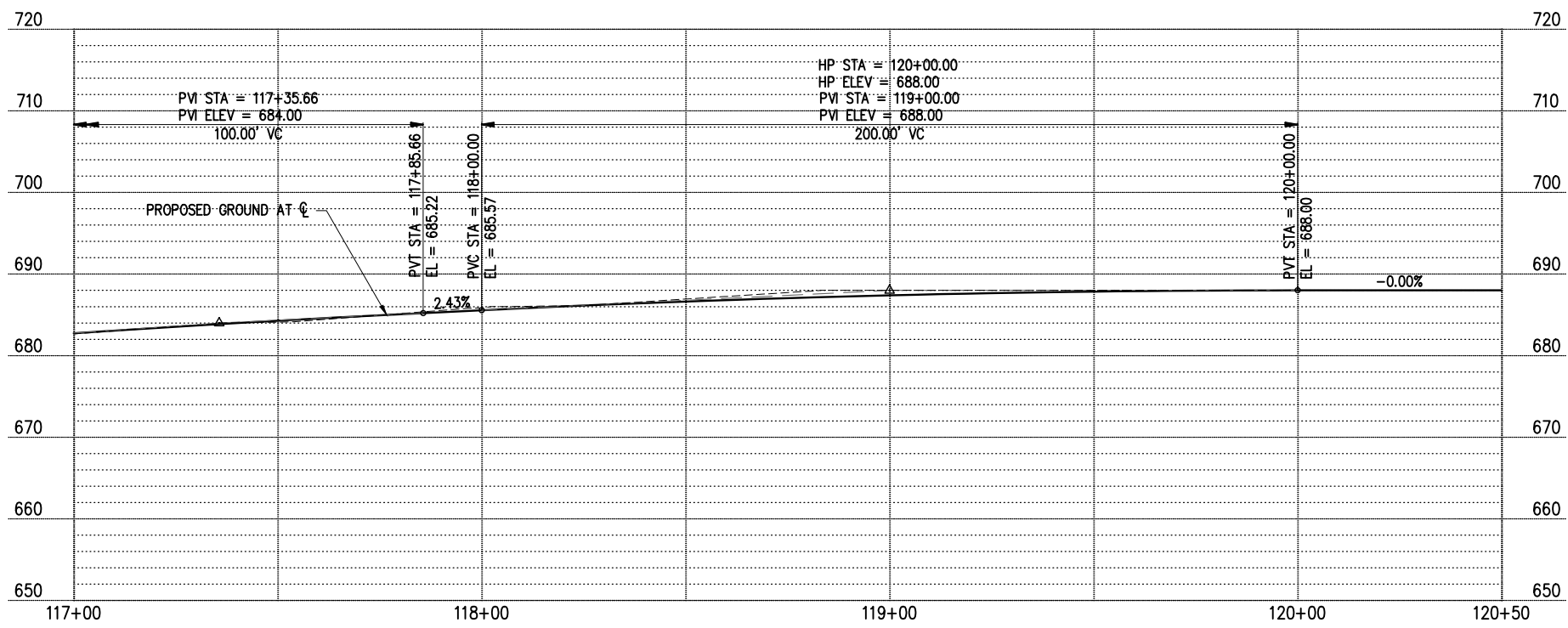
**CITY OF WENATCHEE  
CONFLUENCE PARKWAY**

ROADWAY PLAN AND PROFILES  
CONFLUENCE PARKWAY  
STA 113+50 TO STA 117+00

K:\PROJECTS\WENATCHEE\18113-CONF PARKWAY\DESIGN\Drawings\Contract\18113RDW-PPR09.dwg 2/21/2020 12:12 PM



- GENERAL NOTES**
1. CALL 1-CALL (UTILITY LOCATE) PRIOR TO ANY EXCAVATION
  2. THE CONTRACTOR SHALL HAVE A COPY OF THESE PLANS, CONTRACT PROVISIONS, ADDENDA, CHANGE ORDERS, AND FIELD DIRECTIVES ON THE JOB SITE AT ALL TIMES.
  3. ROW AND PROPERTY LINES ARE SHOWN AS APPROXIMATE AND PROVIDED AS REFERENCE ONLY
  4. ADJUST ALL SURFACE UTILITIES TO GRADE
  5. INSTALL CEMENT CONCRETE CURB, GUTTER, AND SIDEWALK PER WSDOT STANDARD PLANS
  6. FOR INDIVIDUAL DISCIPLINE REPORTS SEE PROJECT REFERENCES, SHEET 7



**PROFILE**

NO.	DATE	BY	APPR.	REVISIONS

Approved By		18113RDW-PPR09.dwg FILENAME	
ENGINEERING MANAGER	DATE	DESIGNED BY	DATE
PROJECT MANAGER	DATE	DRAWN BY	DATE
PROJECT ENGINEER	DATE	CHECKED BY	DATE

**KPG**  
Interdisciplinary Design  
3131 Elliott Ave  
Suite 400  
Seattle, WA 98121  
(206) 286-1640  
www.kpg.com

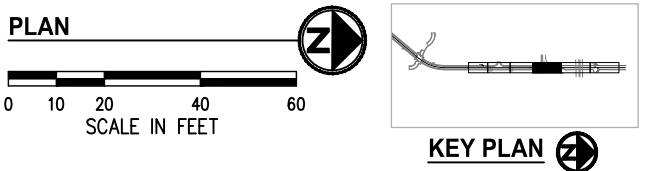
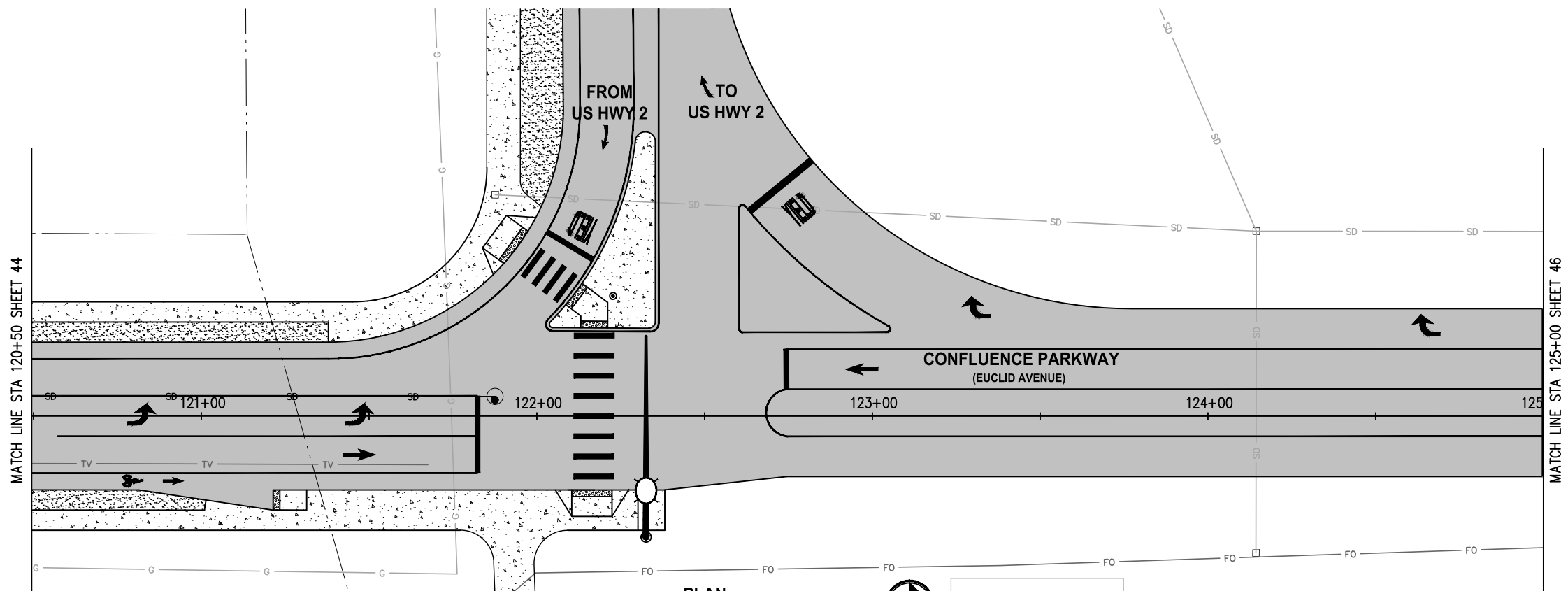
**PRELIMINARY LAYOUT**  
FEBRUARY 2020



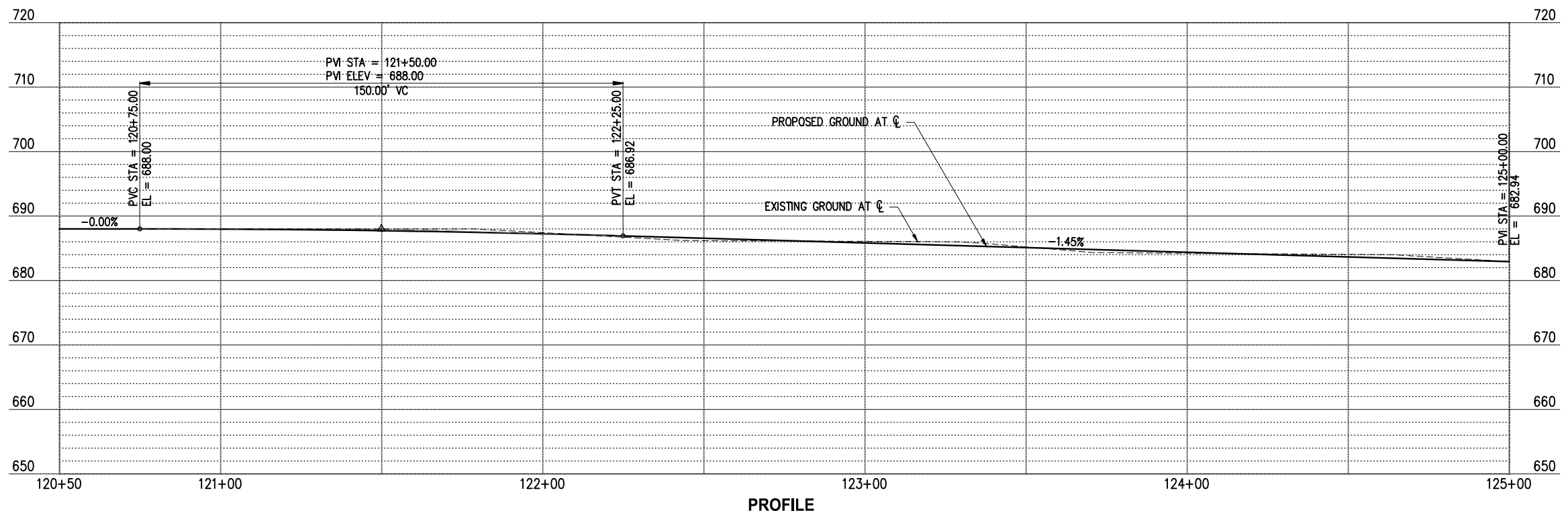
**CITY OF WENATCHEE  
CONFLUENCE PARKWAY**

ROADWAY PLAN AND PROFILES CONFLUENCE PARKWAY STA 117+00 TO STA 120+50	
KPG PROJECT No. 18113	SHT <u>44</u> OF <u>55</u>

K:\PROJECTS\WENATCHEE\18113-CONF PARKWAY\DESIGN\Drawings\Contract\18113RDW-PPR09.dwg 2/21/2020 12:12 PM



- GENERAL NOTES**
1. CALL 1-CALL (UTILITY LOCATE) PRIOR TO ANY EXCAVATION
  2. THE CONTRACTOR SHALL HAVE A COPY OF THESE PLANS, CONTRACT PROVISIONS, ADDENDA, CHANGE ORDERS, AND FIELD DIRECTIVES ON THE JOB SITE AT ALL TIMES.
  3. ROW AND PROPERTY LINES ARE SHOWN AS APPROXIMATE AND PROVIDED AS REFERENCE ONLY
  4. ADJUST ALL SURFACE UTILITIES TO GRADE
  5. INSTALL CEMENT CONCRETE CURB, GUTTER, AND SIDEWALK PER WSDOT STANDARD PLANS
  6. FOR INDIVIDUAL DISCIPLINE REPORTS SEE PROJECT REFERENCES, SHEET 7



**PROFILE**

NO.	DATE	BY	APPR.	REVISIONS

<b>Approved By</b>		18113RDW-PPR09.dwg	
ENGINEERING MANAGER	DATE	DESIGNED BY	DATE
PROJECT MANAGER	DATE	DRAWN BY	DATE
PROJECT ENGINEER	DATE	CHECKED BY	DATE

**KPG**  
 Interdisciplinary Design  
 3131 Elliott Ave Suite 400  
 Seattle, WA 98121 (206) 286-1640  
 www.kpg.com

**PRELIMINARY LAYOUT**  
 FEBRUARY 2020

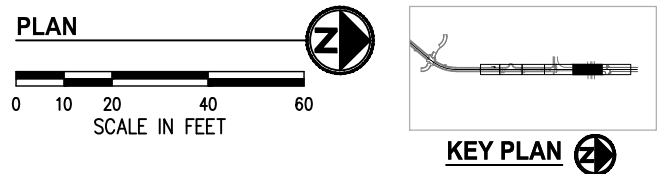
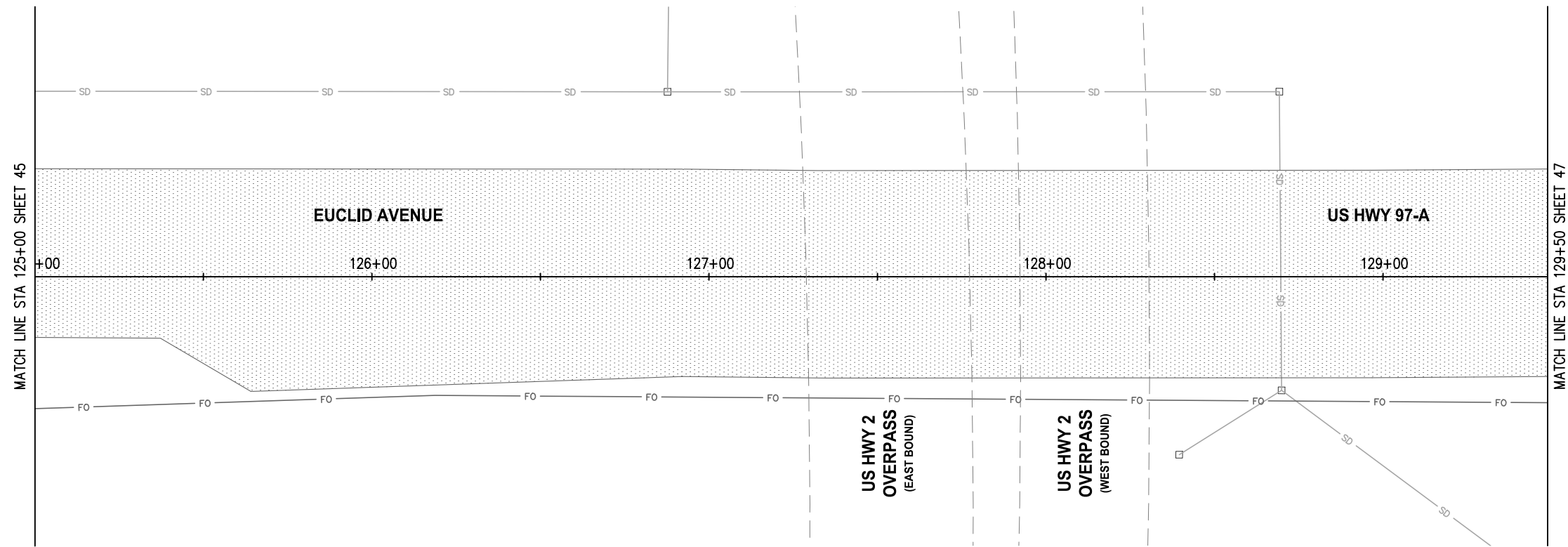


**CITY OF WENATCHEE**  
**CONFLUENCE PARKWAY**

ROADWAY PLAN AND PROFILES  
 CONFLUENCE PARKWAY  
 STA 120+50 TO STA 125+00  
 KPG PROJECT No. 18113 SHT 45 OF 55



K:\PROJECTS\WENATCHEE\18113-CONF PARKWAY\DESIGN\Drawings\Contract\18113RDW-PPR09.dwg 2/21/2020 12:13 PM



- GENERAL NOTES**
1. CALL 1-CALL (UTILITY LOCATE) PRIOR TO ANY EXCAVATION
  2. THE CONTRACTOR SHALL HAVE A COPY OF THESE PLANS, CONTRACT PROVISIONS, ADDENDA, CHANGE ORDERS, AND FIELD DIRECTIVES ON THE JOB SITE AT ALL TIMES.
  3. ROW AND PROPERTY LINES ARE SHOWN AS APPROXIMATE AND PROVIDED AS REFERENCE ONLY
  4. ADJUST ALL SURFACE UTILITIES TO GRADE
  5. INSTALL CEMENT CONCRETE CURB, GUTTER, AND SIDEWALK PER WSDOT STANDARD PLANS
  6. FOR INDIVIDUAL DISCIPLINE REPORTS SEE PROJECT REFERENCES, SHEET 7



**PROFILE**

NO.	DATE	BY	APPR.	REVISIONS

<b>Approved By</b>		18113RDW-PPR09.dwg FILENAME	
ENGINEERING MANAGER	DATE	DESIGNED BY	DATE
PROJECT MANAGER	DATE	DRAWN BY	DATE
PROJECT ENGINEER	DATE	CHECKED BY	DATE

**KPG**  
Interdisciplinary Design  
3131 Elliott Ave  
Suite 400  
Seattle, WA 98121  
(206) 286-1640  
www.kpg.com

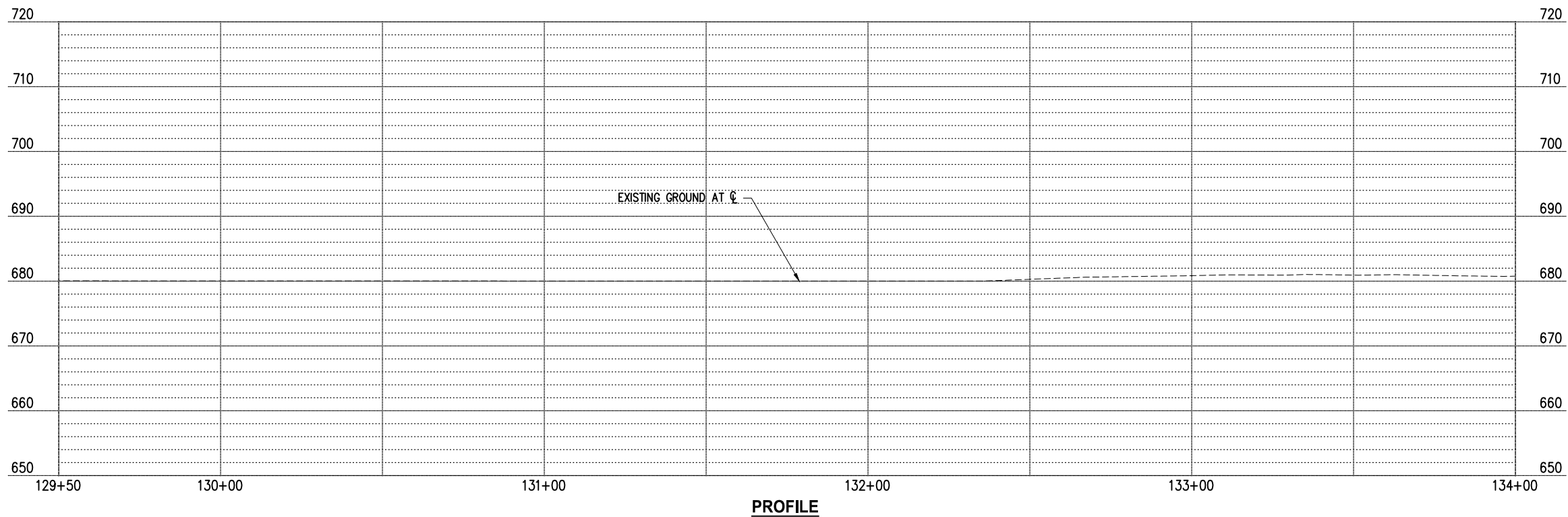
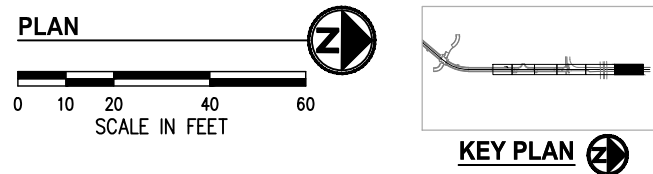
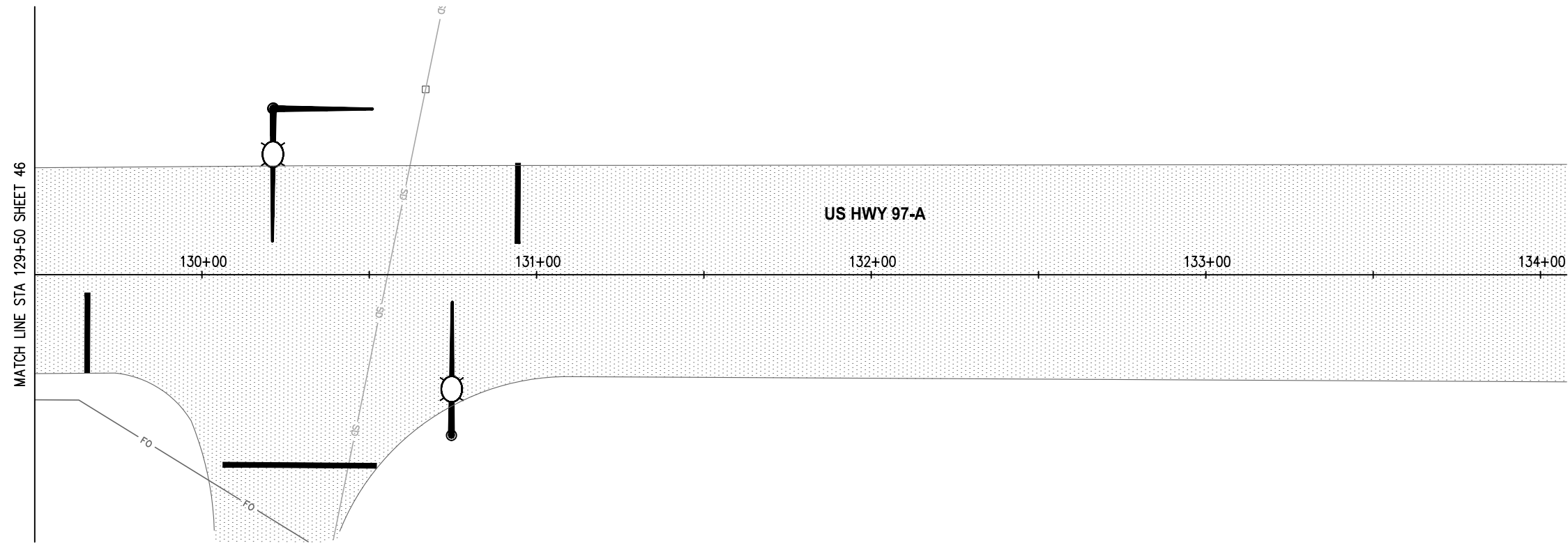
**PRELIMINARY LAYOUT**  
FEBRUARY 2020



**CITY OF WENATCHEE  
CONFLUENCE PARKWAY**

ROADWAY PLAN AND PROFILES  
CONFLUENCE PARKWAY  
STA 125+00 TO STA 129+50  
KPG PROJECT No. 18113 SHT 46 OF 55

K:\PROJECTS\WENATCHEE\18113-CONF PARKWAY\DESIGN\Drawings\Contract\18113RDW-PPR09.dwg 2/21/2020 12:13 PM



**GENERAL NOTES**

1. CALL 1-CALL (UTILITY LOCATE) PRIOR TO ANY EXCAVATION
2. THE CONTRACTOR SHALL HAVE A COPY OF THESE PLANS, CONTRACT PROVISIONS, ADDENDA, CHANGE ORDERS, AND FIELD DIRECTIVES ON THE JOB SITE AT ALL TIMES.
3. ROW AND PROPERTY LINES ARE SHOWN AS APPROXIMATE AND PROVIDED AS REFERENCE ONLY
4. ADJUST ALL SURFACE UTILITIES TO GRADE
5. INSTALL CEMENT CONCRETE CURB, GUTTER, AND SIDEWALK PER WSDOT STANDARD PLANS
6. FOR INDIVIDUAL DISCIPLINE REPORTS SEE PROJECT REFERENCES, SHEET 7

NO.	DATE	BY	APPR.	REVISIONS

<b>Approved By</b>		18113RDW-PPR09.dwg FILENAME	
ENGINEERING MANAGER	DATE	DESIGNED BY	DATE
PROJECT MANAGER	DATE	DRAWN BY	DATE
PROJECT ENGINEER	DATE	CHECKED BY	DATE

**KPG**  
Interdisciplinary Design  
3131 Elliott Ave  
Suite 400  
Seattle, WA 98121  
(206) 286-1640  
www.kpg.com

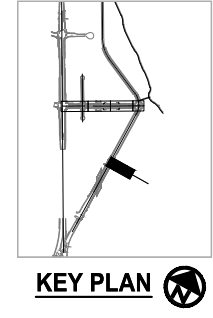
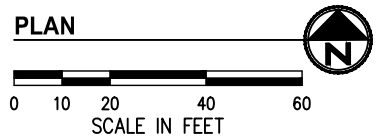
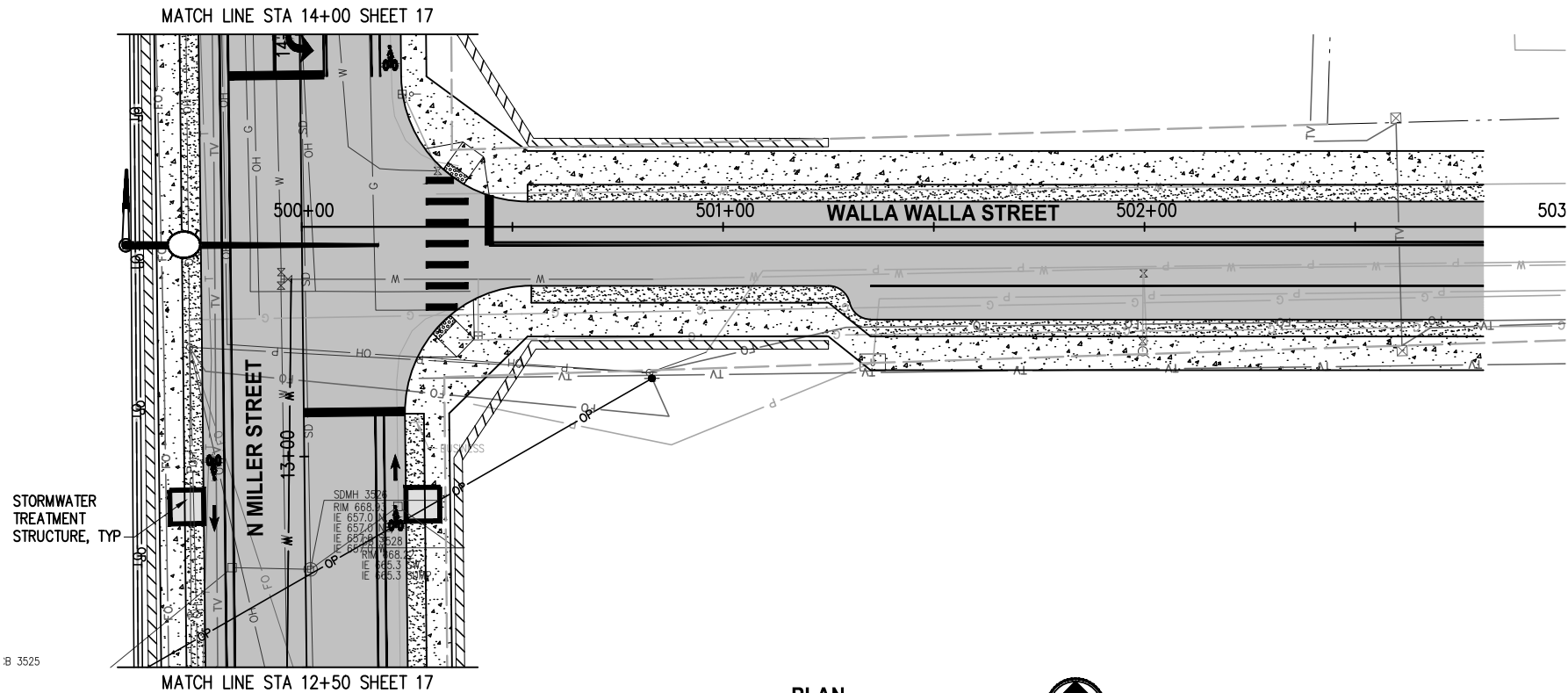
**PRELIMINARY LAYOUT**  
FEBRUARY 2020



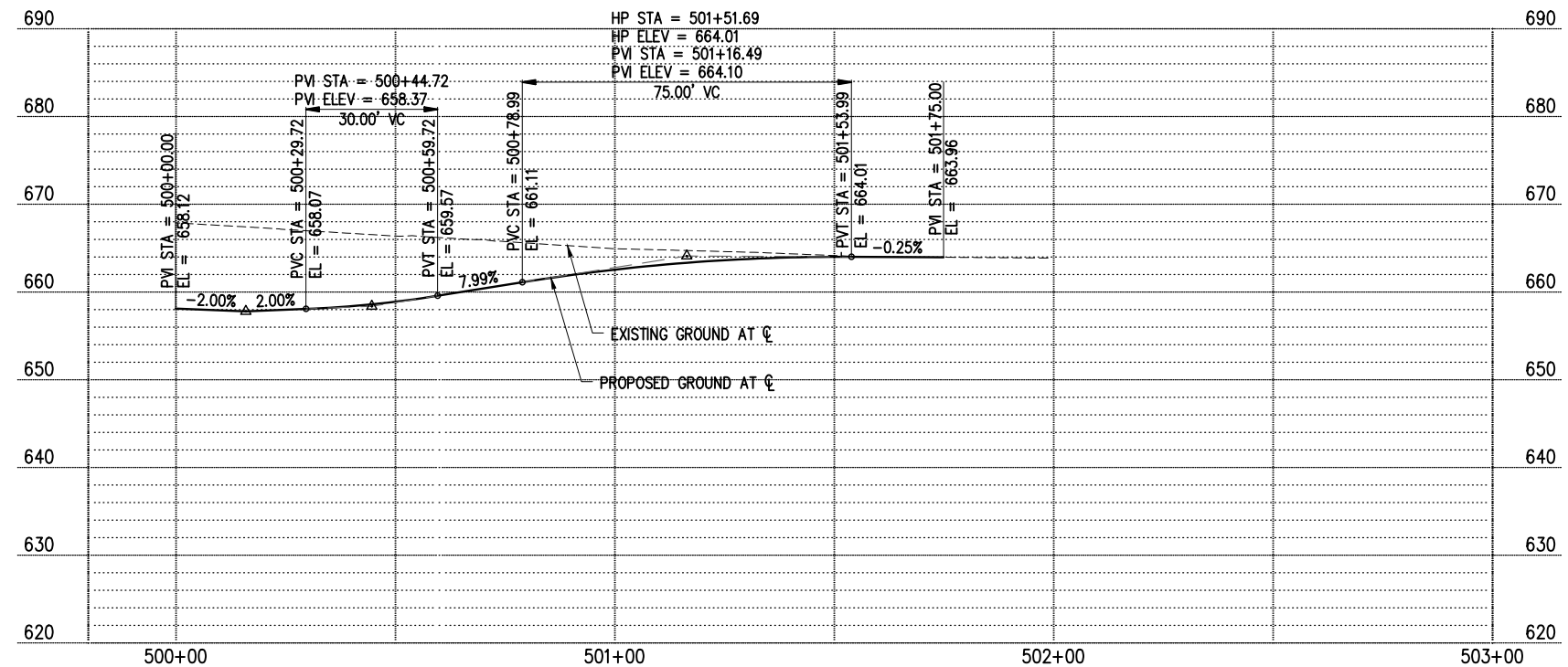
**CITY OF WENATCHEE  
CONFLUENCE PARKWAY**

ROADWAY PLAN AND PROFILES  
CONFLUENCE PARKWAY  
STA 129+50 TO STA 134+00  
KPG PROJECT No. 18113 SHT 47 OF 55

K:\PROJECTS\WENATCHEE\18113-CONF PARKWAY\DESIGN\Drawings\Contract\18113RDW-PPR01.dwg 2/21/2020 12:13 PM



- GENERAL NOTES**
1. CALL 1-CALL (UTILITY LOCATE) PRIOR TO ANY EXCAVATION
  2. THE CONTRACTOR SHALL HAVE A COPY OF THESE PLANS, CONTRACT PROVISIONS, ADDENDA, CHANGE ORDERS, AND FIELD DIRECTIVES ON THE JOB SITE AT ALL TIMES.
  3. ROW AND PROPERTY LINES ARE SHOWN AS APPROXIMATE AND PROVIDED AS REFERENCE ONLY
  4. ADJUST ALL SURFACE UTILITIES TO GRADE
  5. INSTALL CEMENT CONCRETE CURB, GUTTER, AND SIDEWALK PER WSDOT STANDARD PLANS
  6. FOR INDIVIDUAL DISCIPLINE REPORTS SEE PROJECT REFERENCES, SHEET 7



**PROFILE**

NO.	DATE	BY	APPR.	REVISIONS

<b>Approved By</b>		18113RDW-PPR01.dwg	
ENGINEERING MANAGER	DATE	DESIGNED BY	DATE
PROJECT MANAGER	DATE	DRAWN BY	DATE
PROJECT ENGINEER	DATE	CHECKED BY	DATE

**KPG**  
Interdisciplinary Design  
3131 Elliott Ave  
Suite 400  
Seattle, WA 98121  
(206) 286-1640  
www.kpg.com

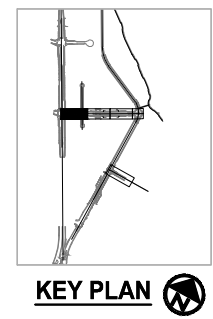
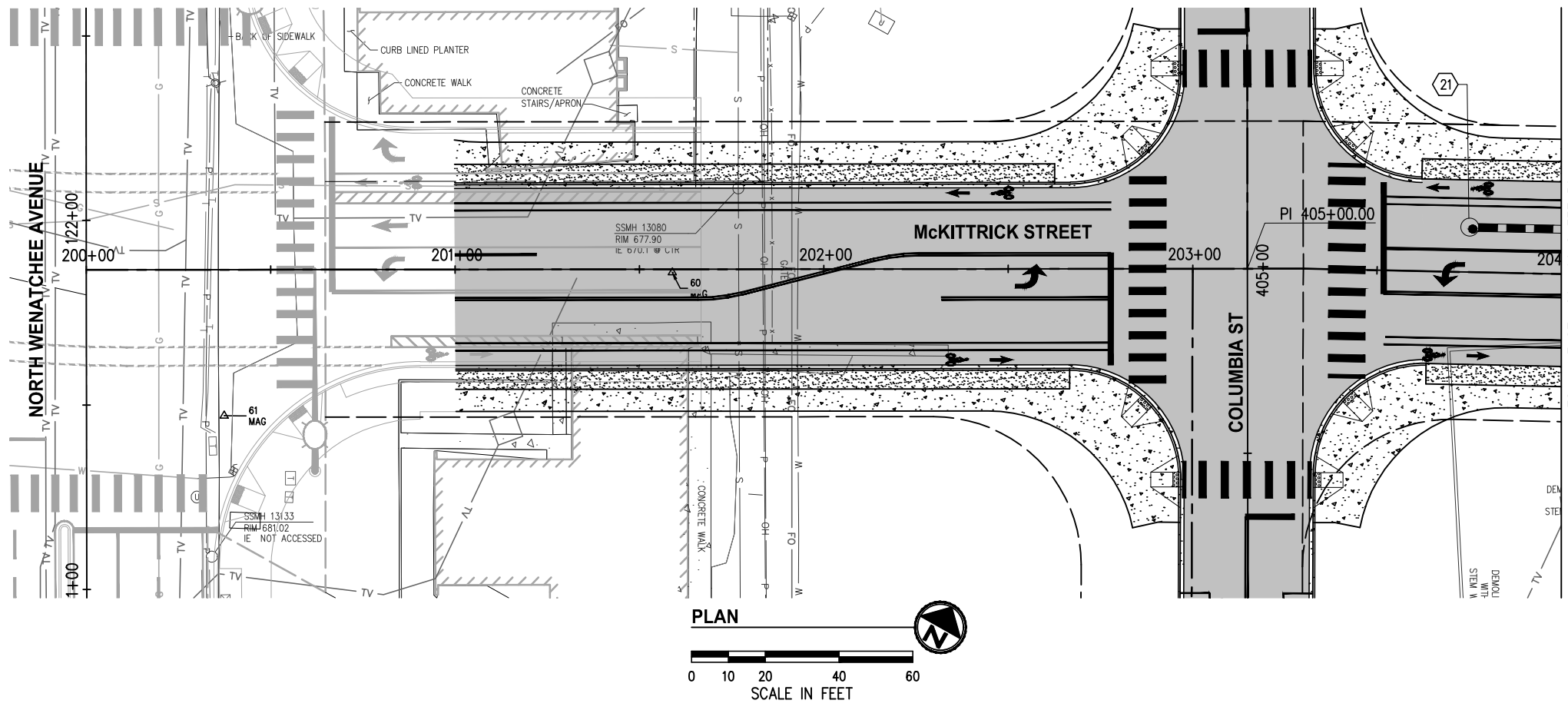
**PRELIMINARY LAYOUT**  
FEBRUARY 2020

**CITY OF WENATCHEE  
CONFLUENCE PARKWAY**

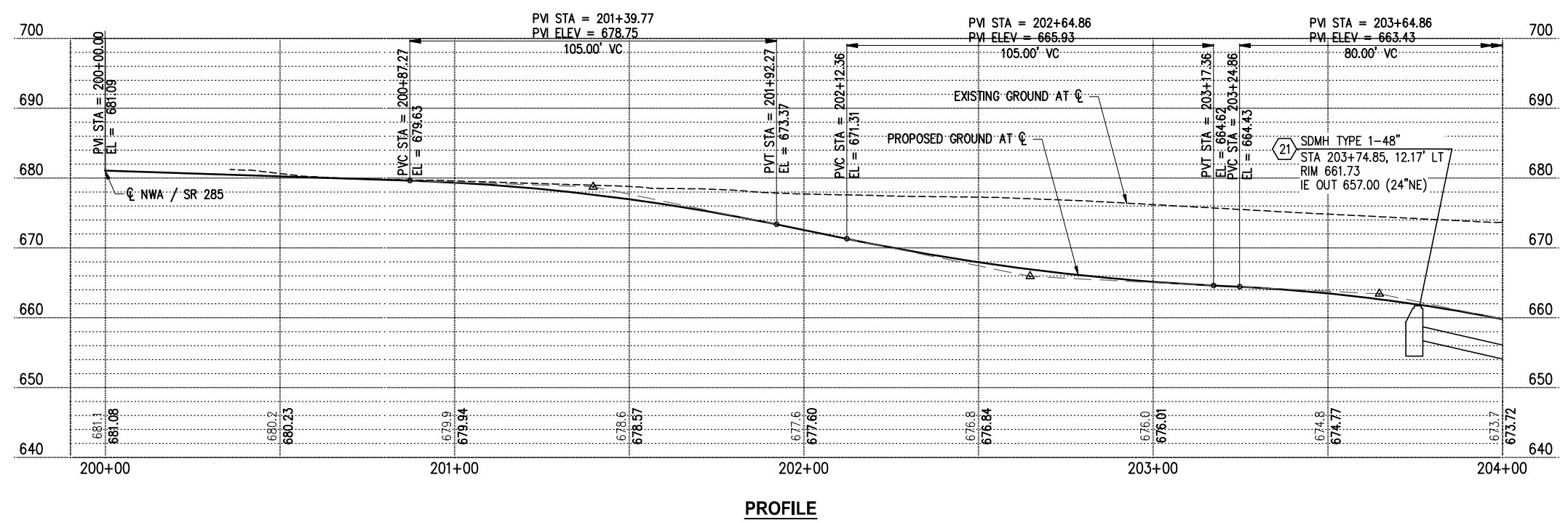
ROADWAY PLAN AND PROFILES  
NORTH MILLER STREET  
STA 500+00 TO STA 503+00

KPG PROJECT No. 18113    SHT 48 OF 55

K:\PROJECTS\WENATCHEE\18113-CONF PARKWAY\DESIGN\Drawings\Contract\18113RDW-PPR01.dwg 2/21/2020 1:50 PM



- GENERAL NOTES**
1. CALL 1-CALL (UTILITY LOCATE) PRIOR TO ANY EXCAVATION
  2. THE CONTRACTOR SHALL HAVE A COPY OF THESE PLANS, CONTRACT PROVISIONS, ADDENDA, CHANGE ORDERS, AND FIELD DIRECTIVES ON THE JOB SITE AT ALL TIMES.
  3. ROW AND PROPERTY LINES ARE SHOWN AS APPROXIMATE AND PROVIDED AS REFERENCE ONLY
  4. ADJUST ALL SURFACE UTILITIES TO GRADE
  5. INSTALL CEMENT CONCRETE CURB, GUTTER, AND SIDEWALK PER WSDOT STANDARD PLANS
  6. FOR INDIVIDUAL DISCIPLINE REPORTS SEE PROJECT REFERENCES, SHEET 7



NO.	DATE	BY	APPR.	REVISIONS

<b>Approved By</b>		18113RDW-PPR01.dwg FILENAME	
ENGINEERING MANAGER	DATE	DESIGNED BY	DATE
PROJECT MANAGER	DATE	DRAWN BY	DATE
PROJECT ENGINEER	DATE	CHECKED BY	DATE

**KPG**  
Interdisciplinary Design  
3131 Elliott Ave  
Suite 400  
Seattle, WA 98121  
(206) 286-1640  
www.kpg.com

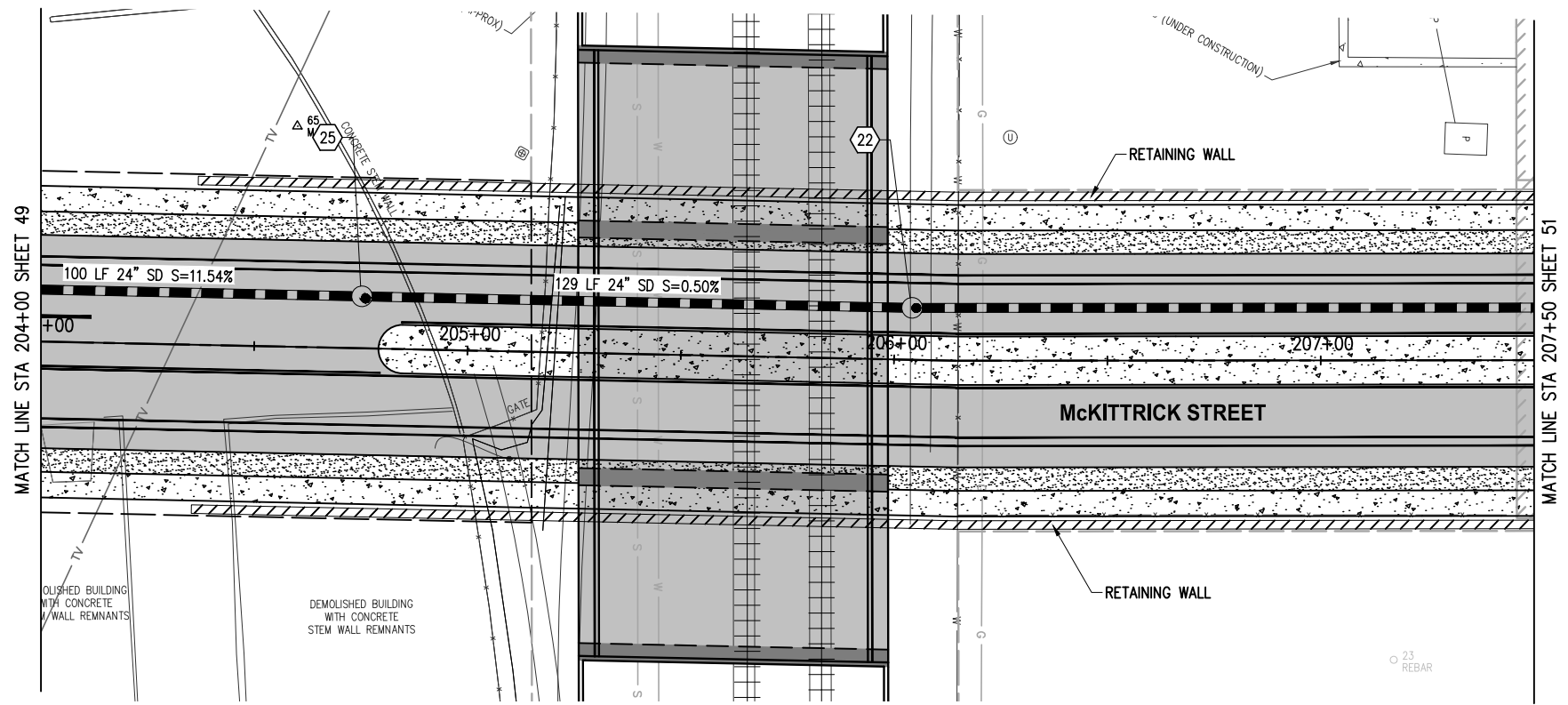
**PRELIMINARY LAYOUT**  
FEBRUARY 2020



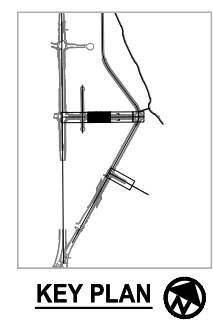
**CITY OF WENATCHEE CONFLUENCE PARKWAY**

ROADWAY PLAN AND PROFILES MCKITTRICK STREET STA 200+00 TO STA 204+00	
KPG PROJECT No. 18113	SHT <u>49</u> OF <u>55</u>

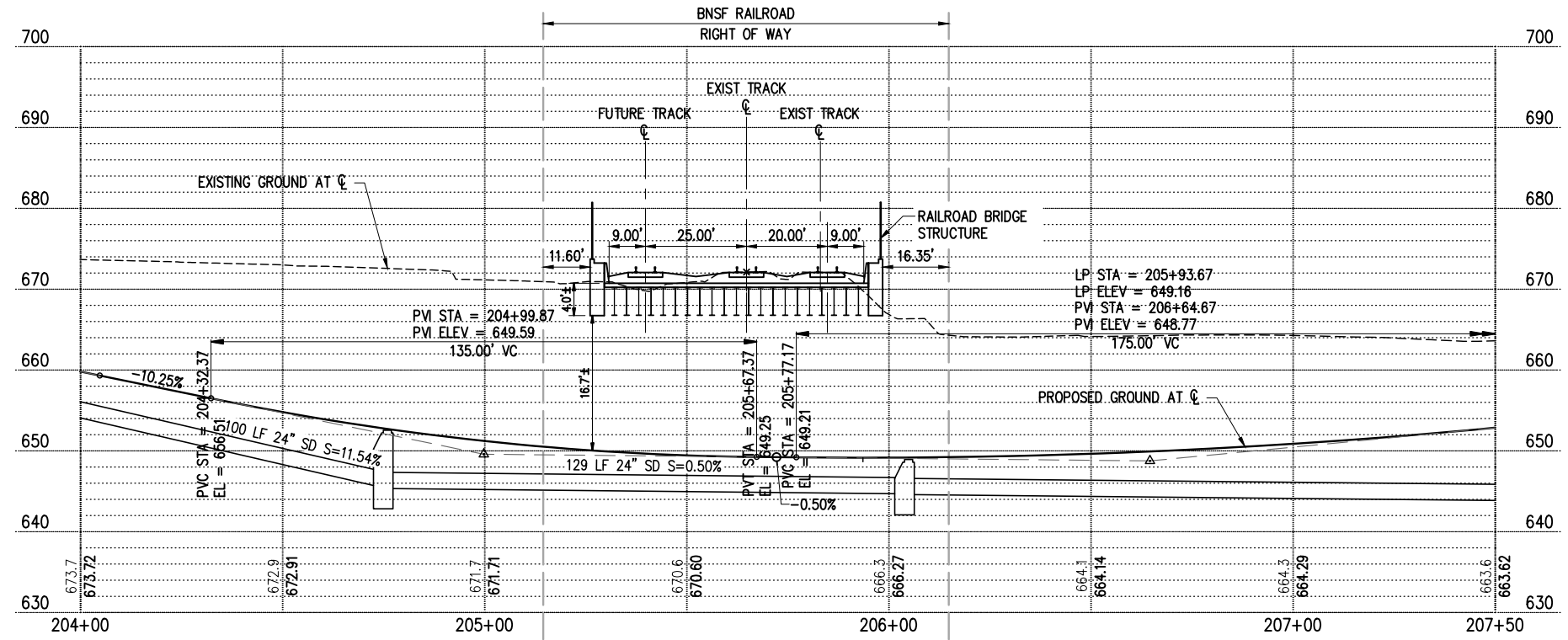
K:\PROJECTS\WENATCHEE\18113-CONF PARKWAY\DESIGN\Drawings\Contract\18113RDW-PPR01.dwg 2/21/2020 12:14 PM



**PLAN**  
 0 10 20 40 60  
 SCALE IN FEET



- GENERAL NOTES**
1. CALL 1-CALL (UTILITY LOCATE) PRIOR TO ANY EXCAVATION
  2. THE CONTRACTOR SHALL HAVE A COPY OF THESE PLANS, CONTRACT PROVISIONS, ADDENDA, CHANGE ORDERS, AND FIELD DIRECTIVES ON THE JOB SITE AT ALL TIMES.
  3. ROW AND PROPERTY LINES ARE SHOWN AS APPROXIMATE AND PROVIDED AS REFERENCE ONLY
  4. ADJUST ALL SURFACE UTILITIES TO GRADE
  5. INSTALL CEMENT CONCRETE CURB, GUTTER, AND SIDEWALK PER WSDOT STANDARD PLANS
  6. FOR INDIVIDUAL DISCIPLINE REPORTS SEE PROJECT REFERENCES, SHEET 7



**PROFILE**

NO.	DATE	BY	APPR.	REVISIONS

<b>Approved By</b>		18113RDW-PPR01.dwg FILENAME	
ENGINEERING MANAGER	DATE	DESIGNED BY	DATE
PROJECT MANAGER	DATE	DRAWN BY	DATE
PROJECT ENGINEER	DATE	CHECKED BY	DATE

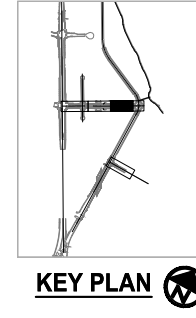
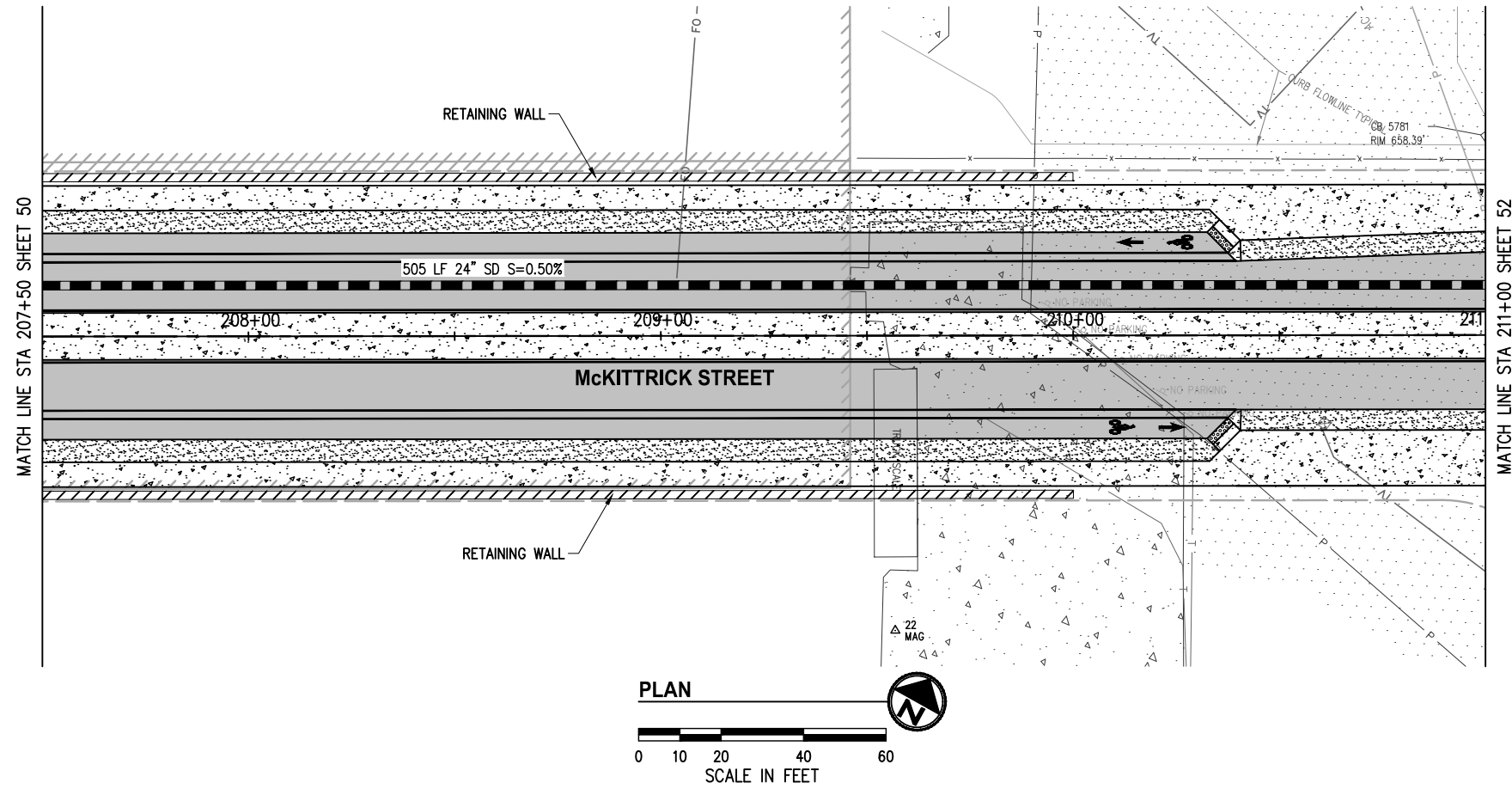
**KPG**  
 Interdisciplinary Design  
 3131 Elliott Ave | 2502 Jefferson Ave  
 Suite 400 | Tacoma, WA 98402  
 Seattle, WA 98121 | (253) 627-4720  
 (206) 286-1640 | www.kpg.com

**PRELIMINARY LAYOUT**  
 FEBRUARY 2020

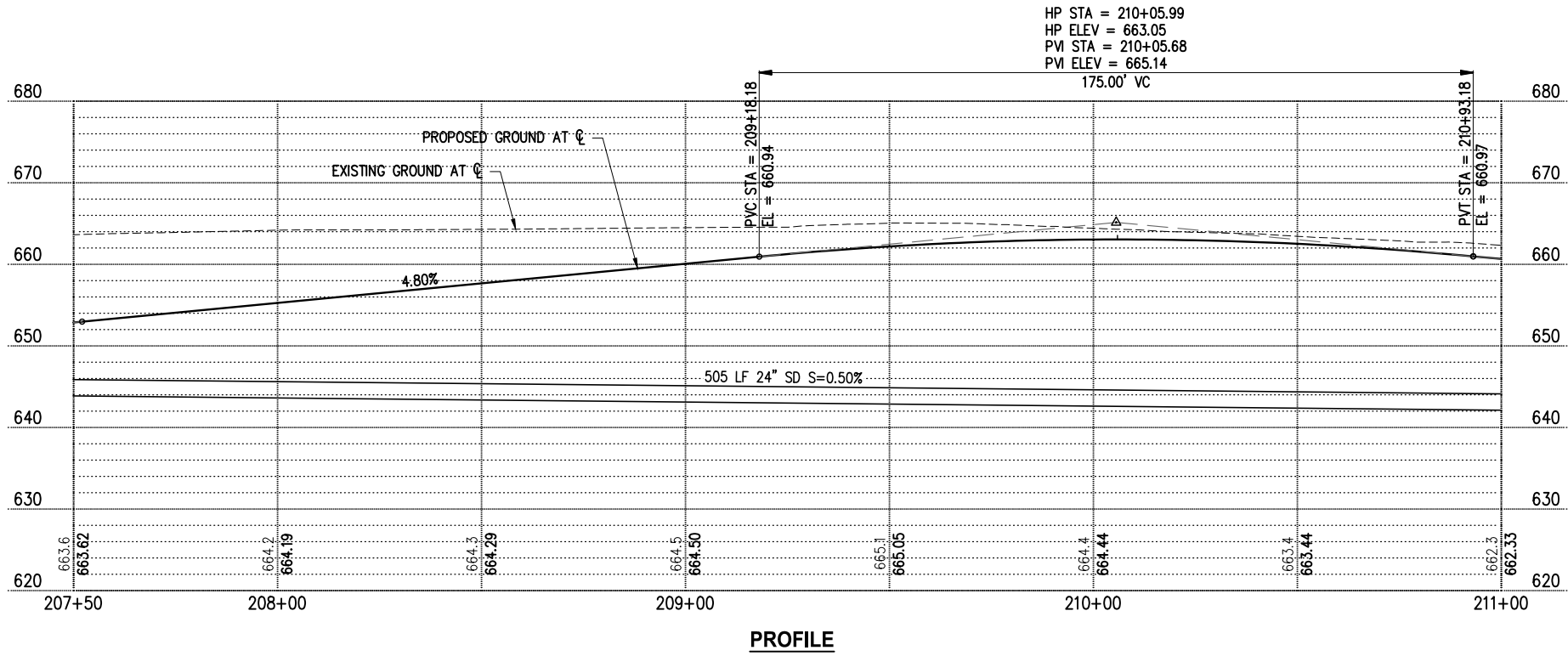
**CITY OF WENATCHEE**  
**CONFLUENCE PARKWAY**



K:\PROJECTS\WENATCHEE\18113-CONF PARKWAY\DESIGN\Drawings\Contract\18113RDW-PPR01.dwg 2/21/2020 12:14 PM



- GENERAL NOTES**
1. CALL 1-CALL (UTILITY LOCATE) PRIOR TO ANY EXCAVATION
  2. THE CONTRACTOR SHALL HAVE A COPY OF THESE PLANS, CONTRACT PROVISIONS, ADDENDA, CHANGE ORDERS, AND FIELD DIRECTIVES ON THE JOB SITE AT ALL TIMES.
  3. ROW AND PROPERTY LINES ARE SHOWN AS APPROXIMATE AND PROVIDED AS REFERENCE ONLY
  4. ADJUST ALL SURFACE UTILITIES TO GRADE
  5. INSTALL CEMENT CONCRETE CURB, GUTTER, AND SIDEWALK PER WSDOT STANDARD PLANS
  6. FOR INDIVIDUAL DISCIPLINE REPORTS SEE PROJECT REFERENCES, SHEET 7



NO.	DATE	BY	APPR.	REVISIONS

Approved By		18113RDW-PPR01.dwg FILENAME	
ENGINEERING MANAGER	DATE	DESIGNED BY	DATE
PROJECT MANAGER	DATE	DRAWN BY	DATE
PROJECT ENGINEER	DATE	CHECKED BY	DATE

**KPG**  
 Interdisciplinary Design  
 3131 Elliott Ave  
 Suite 400  
 Seattle, WA 98121  
 (206) 286-1640  
 www.kpg.com

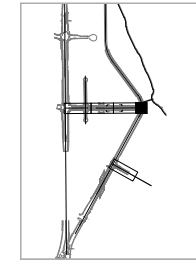
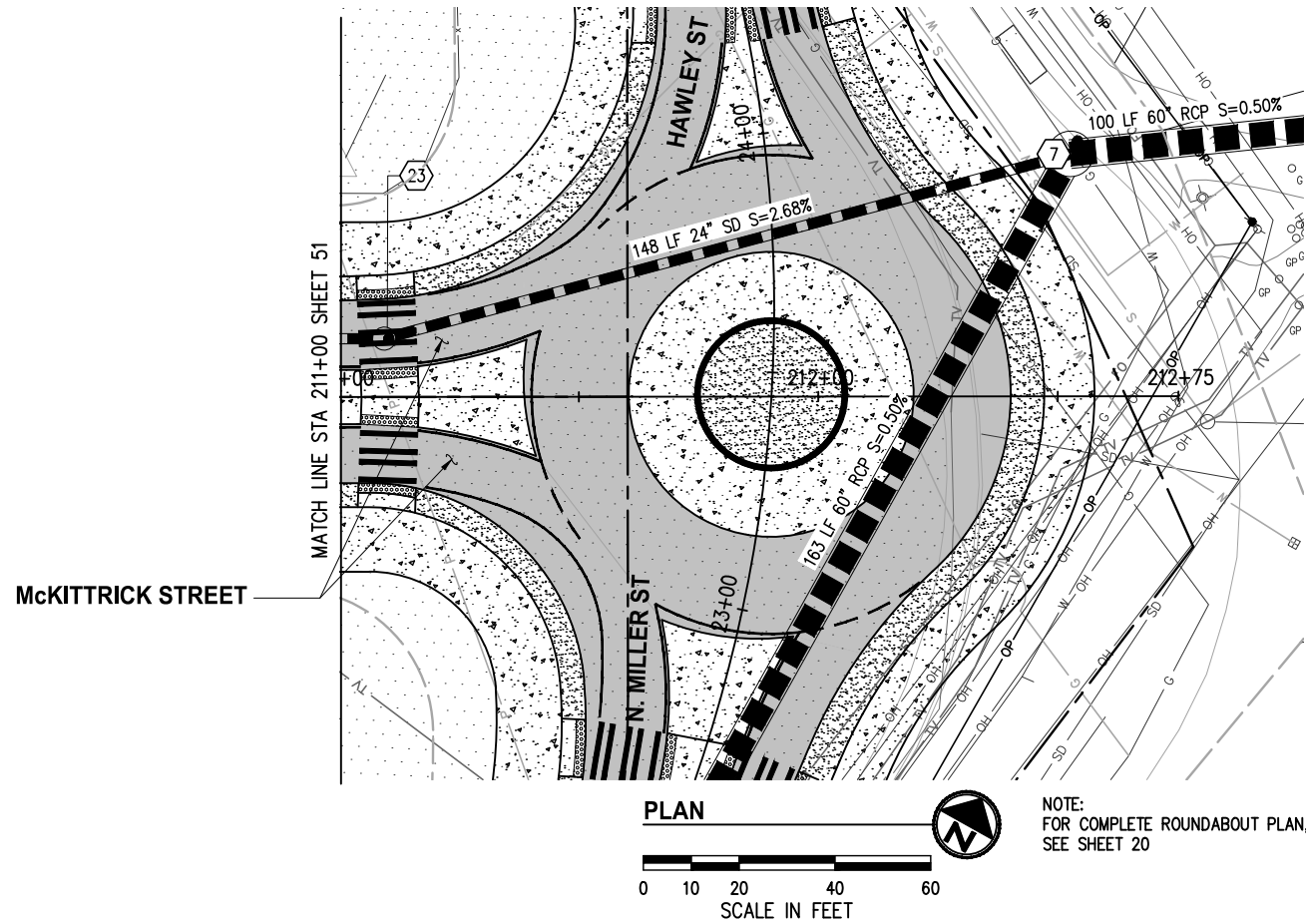
**PRELIMINARY LAYOUT**  
 FEBRUARY 2020



**CITY OF WENATCHEE  
 CONFLUENCE PARKWAY**

ROADWAY PLAN AND PROFILES  
 MCKITTRICK STREET  
 STA 207+50 TO STA 211+00  
 KPG PROJECT No. 18113 SHT 51 OF 55

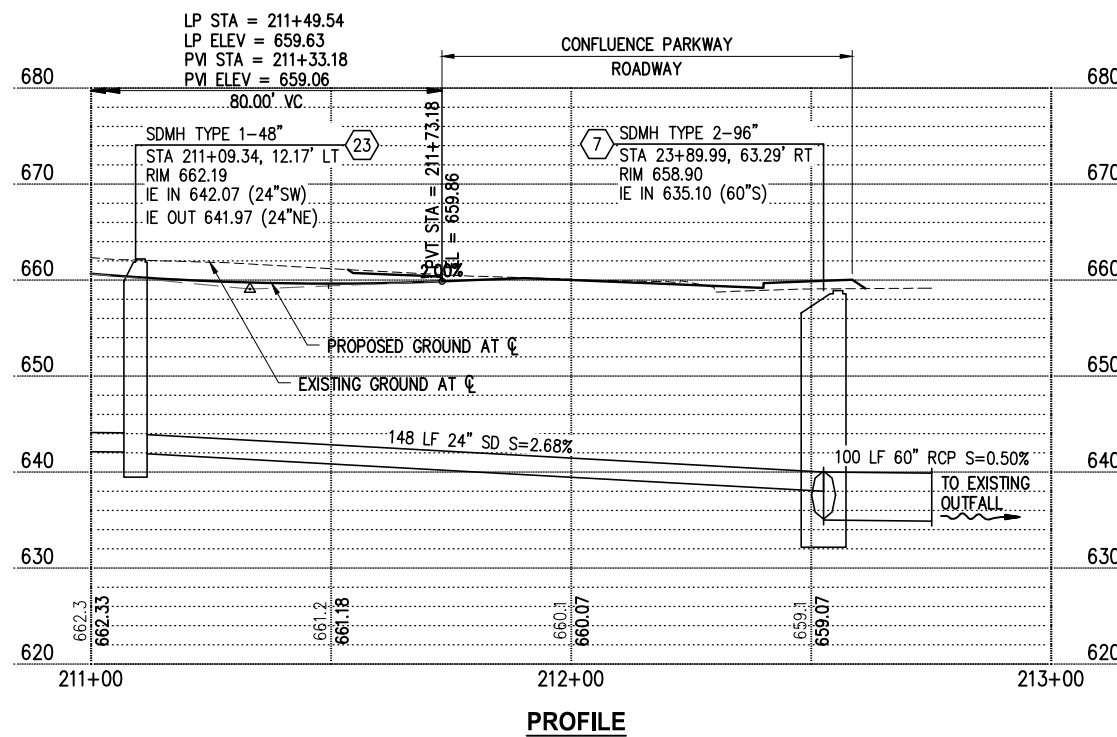
K:\PROJECTS\WENATCHEE\18113-CONF PARKWAY\DESIGN\Drawings\Contract\18113RDW-PPR01.dwg 2/21/2020 12:15 PM



**KEY PLAN**

**GENERAL NOTES**

1. CALL 1-CALL (UTILITY LOCATE) PRIOR TO ANY EXCAVATION
2. THE CONTRACTOR SHALL HAVE A COPY OF THESE PLANS, CONTRACT PROVISIONS, ADDENDA, CHANGE ORDERS, AND FIELD DIRECTIVES ON THE JOB SITE AT ALL TIMES.
3. ROW AND PROPERTY LINES ARE SHOWN AS APPROXIMATE AND PROVIDED AS REFERENCE ONLY
4. ADJUST ALL SURFACE UTILITIES TO GRADE
5. INSTALL CEMENT CONCRETE CURB, GUTTER, AND SIDEWALK PER WSDOT STANDARD PLANS
6. FOR INDIVIDUAL DISCIPLINE REPORTS SEE PROJECT REFERENCES, SHEET 7



NO.	DATE	BY	APPR.	REVISIONS

<b>Approved By</b>		18113RDW-PPR01.dwg FILENAME	
ENGINEERING MANAGER	DATE	DESIGNED BY	DATE
PROJECT MANAGER	DATE	DRAWN BY	DATE
PROJECT ENGINEER	DATE	CHECKED BY	DATE

**KPG**  
Interdisciplinary Design  
3131 Elliott Ave  
Suite 400  
Seattle, WA 98121  
(206) 286-1640  
www.kpg.com

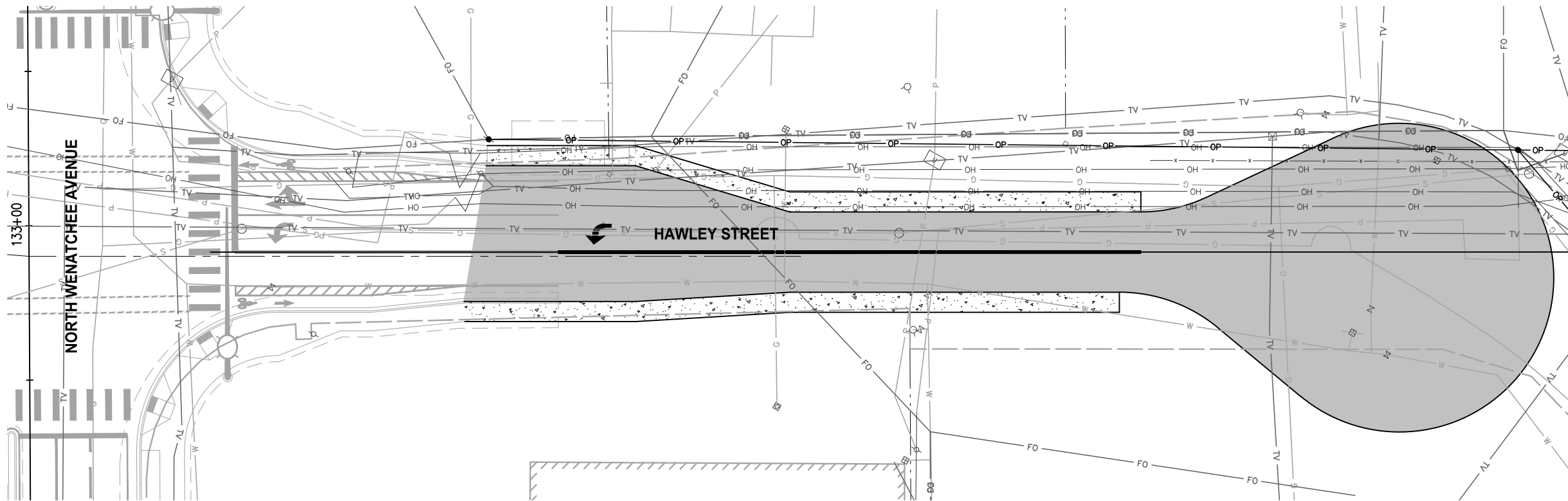
**PRELIMINARY LAYOUT**  
FEBRUARY 2020



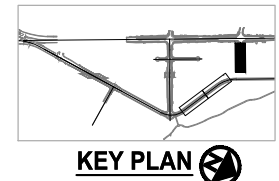
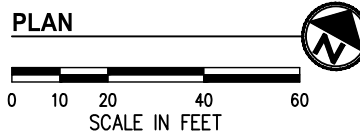
**CITY OF WENATCHEE  
CONFLUENCE PARKWAY**

**ROADWAY PLAN AND PROFILES  
MCKITTRICK STREET  
STA 211+00 TO STA 213+00**

K:\PROJECTS\WENATCHEE\18113-CONF PARKWAY\DESIGN\Drawings\Contract\18113RDW-PPR04.dwg 2/21/2020 12:15 PM



- GENERAL NOTES**
1. CALL 1-CALL (UTILITY LOCATE) PRIOR TO ANY EXCAVATION
  2. THE CONTRACTOR SHALL HAVE A COPY OF THESE PLANS, CONTRACT PROVISIONS, ADDENDA, CHANGE ORDERS, AND FIELD DIRECTIVES ON THE JOB SITE AT ALL TIMES.
  3. ROW AND PROPERTY LINES ARE SHOWN AS APPROXIMATE AND PROVIDED AS REFERENCE ONLY
  4. ADJUST ALL SURFACE UTILITIES TO GRADE
  5. INSTALL CEMENT CONCRETE CURB, GUTTER, AND SIDEWALK PER WSDOT STANDARD PLANS
  6. FOR INDIVIDUAL DISCIPLINE REPORTS SEE PROJECT REFERENCES, SHEET 7



**NO PROFILE THIS SUBMITTAL**

**PROFILE**

NO.	DATE	BY	APPR.	REVISIONS

<b>Approved By</b>		18113RDW-PPR04.dwg FILENAME	
ENGINEERING MANAGER	DATE	DESIGNED BY	DATE
PROJECT MANAGER	DATE	DRAWN BY	DATE
PROJECT ENGINEER	DATE	CHECKED BY	DATE

**KPG**  
Interdisciplinary Design  
3131 Elliott Ave Suite 400  
Seattle, WA 98121  
(206) 286-1640  
www.kpg.com

2502 Jefferson Ave  
Tacoma, WA 98402  
(253) 627-0720  
www.kpg.com

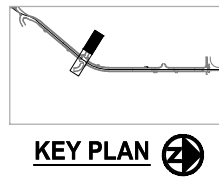
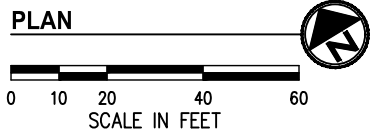
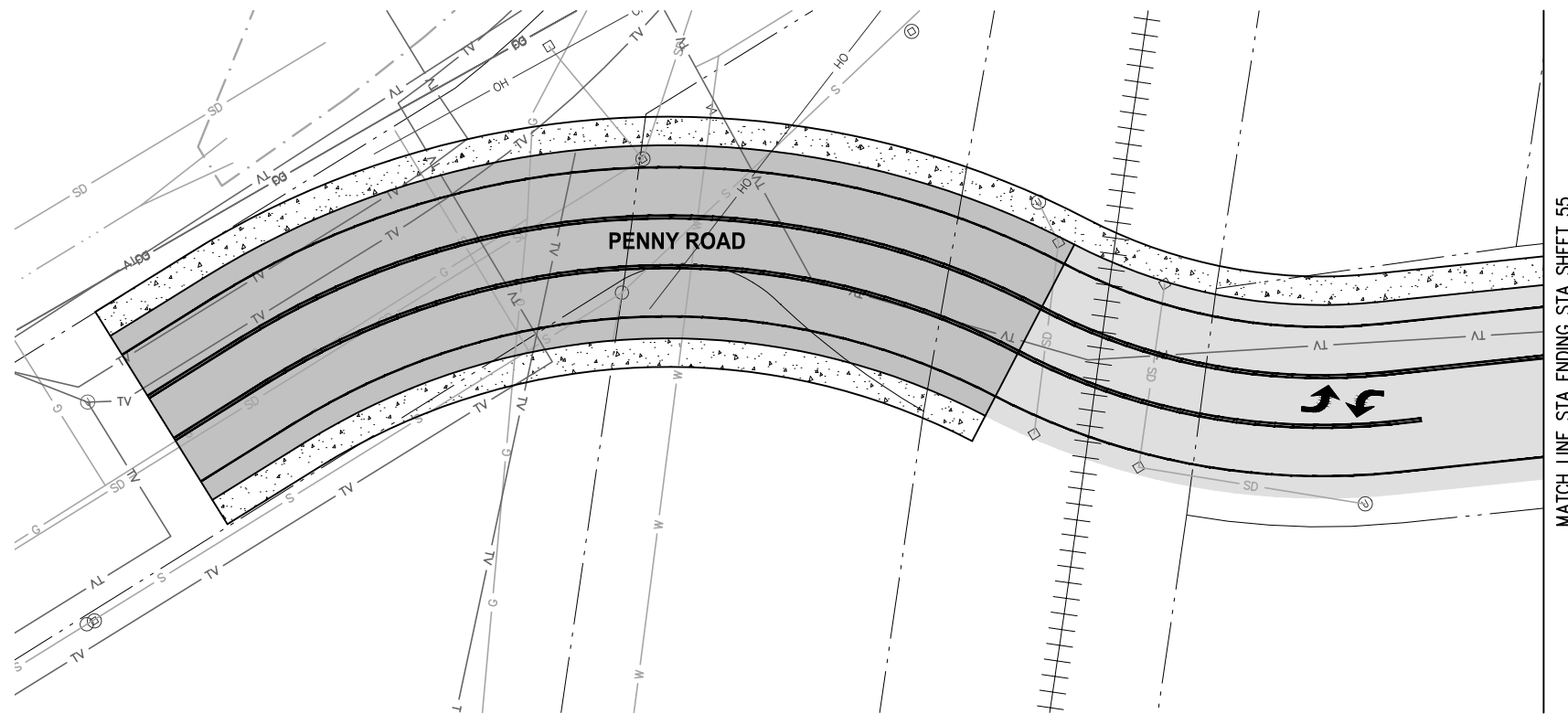
**PRELIMINARY LAYOUT**  
FEBRUARY 2020



**CITY OF WENATCHEE  
CONFLUENCE PARKWAY**

ROADWAY PLAN AND PROFILES HAWLEY STREET HAWLEY ST CUL-DE-SAC	
KPG PROJECT No. 18113	SHT <u>53</u> OF <u>55</u>

K:\PROJECTS\WENATCHEE\18113-CONF PARKWAY\DESIGN\Drawings\Contract\18113RDW-PPR09.dwg 2/21/2020 12:16 PM



**GENERAL NOTES**

1. CALL 1-CALL (UTILITY LOCATE) PRIOR TO ANY EXCAVATION
2. THE CONTRACTOR SHALL HAVE A COPY OF THESE PLANS, CONTRACT PROVISIONS, ADDENDA, CHANGE ORDERS, AND FIELD DIRECTIVES ON THE JOB SITE AT ALL TIMES.
3. ROW AND PROPERTY LINES ARE SHOWN AS APPROXIMATE AND PROVIDED AS REFERENCE ONLY
4. ADJUST ALL SURFACE UTILITIES TO GRADE
5. INSTALL CEMENT CONCRETE CURB, GUTTER, AND SIDEWALK PER WSDOT STANDARD PLANS
6. FOR INDIVIDUAL DISCIPLINE REPORTS SEE PROJECT REFERENCES, SHEET 7

NO PROFILE THIS SUBMITTAL

**PROFILE**

NO.	DATE	BY	APPR.	REVISIONS

<b>Approved By</b>		18113RDW-PPR09.dwg FILENAME	
ENGINEERING MANAGER	DATE	DESIGNED BY	DATE
PROJECT MANAGER	DATE	DRAWN BY	DATE
PROJECT ENGINEER	DATE	CHECKED BY	DATE

**KPG**  
Interdisciplinary Design  
3131 Elliott Ave  
Suite 400  
Seattle, WA 98121  
(206) 286-1640  
www.kpg.com

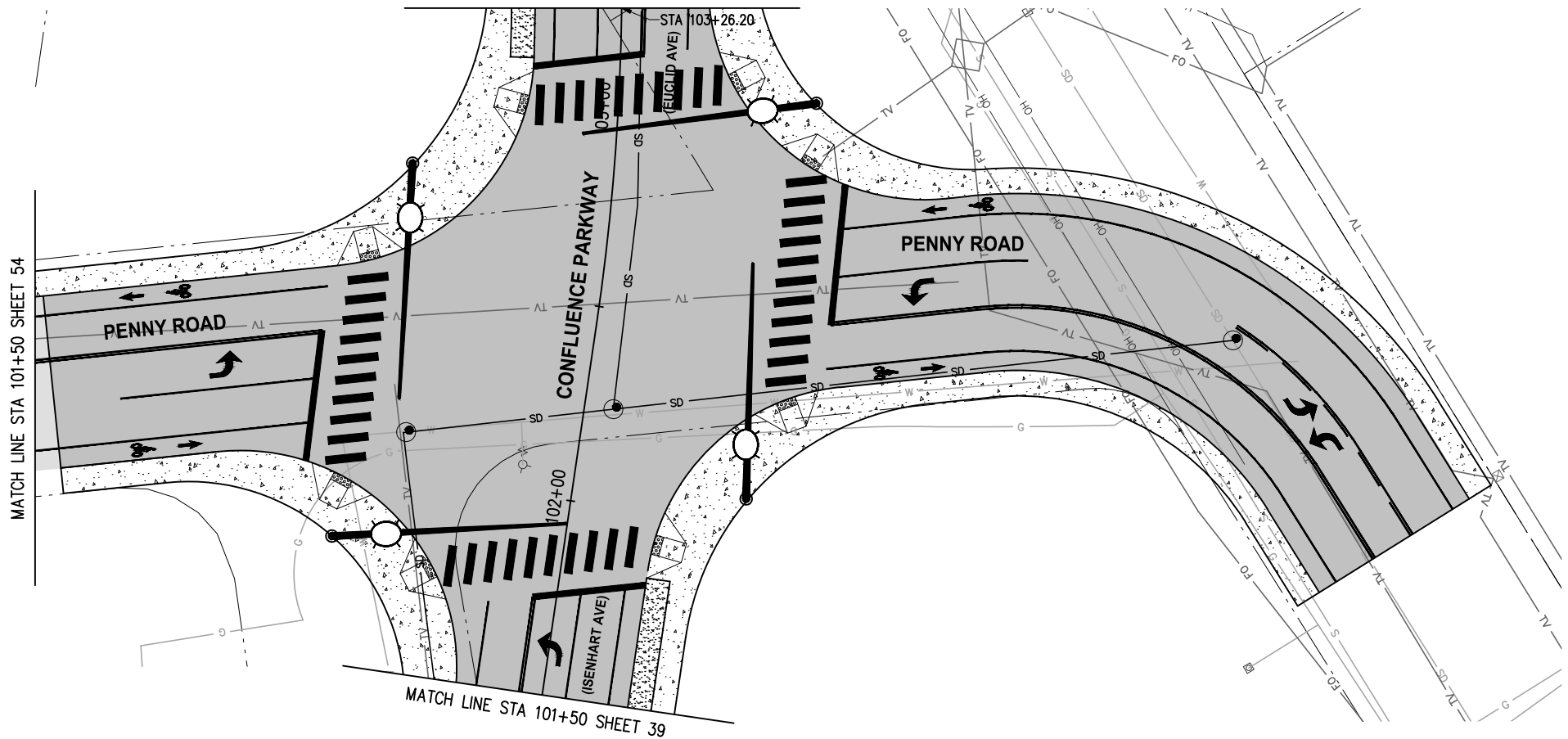
**PRELIMINARY LAYOUT**  
FEBRUARY 2020



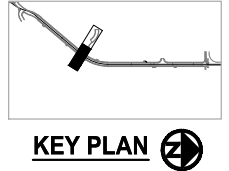
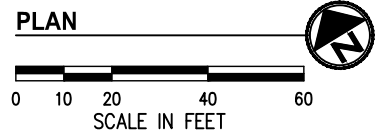
CITY OF WENATCHEE  
CONFLUENCE PARKWAY

ROADWAY PLAN AND PROFILES  
CONFLUENCE PARKWAY  
PENNY ROAD - WEST

MATCH LINE STA 103+26.20 SHEET 40



- GENERAL NOTES**
1. CALL 1-CALL (UTILITY LOCATE) PRIOR TO ANY EXCAVATION
  2. THE CONTRACTOR SHALL HAVE A COPY OF THESE PLANS, CONTRACT PROVISIONS, ADDENDA, CHANGE ORDERS, AND FIELD DIRECTIVES ON THE JOB SITE AT ALL TIMES.
  3. ROW AND PROPERTY LINES ARE SHOWN AS APPROXIMATE AND PROVIDED AS REFERENCE ONLY
  4. ADJUST ALL SURFACE UTILITIES TO GRADE
  5. INSTALL CEMENT CONCRETE CURB, GUTTER, AND SIDEWALK PER WSDOT STANDARD PLANS
  6. FOR INDIVIDUAL DISCIPLINE REPORTS SEE PROJECT REFERENCES, SHEET 7



NO PROFILE THIS SUBMITTAL

**PROFILE**

K:\PROJECTS\WENATCHEE\18113-CONF PARKWAY\DESIGN\Drawings\Contract\18113RDW-PPR09.dwg 2/21/2020 12:16 PM

NO.	DATE	BY	APPR.	REVISIONS

<b>Approved By</b>		18113RDW-PPR09.dwg FILENAME	
ENGINEERING MANAGER	DATE	DESIGNED BY	DATE
PROJECT MANAGER	DATE	DRAWN BY	DATE
PROJECT ENGINEER	DATE	CHECKED BY	DATE

**KPG**  
Interdisciplinary Design  
3131 Elliott Ave  
Suite 400  
Seattle, WA 98121  
(206) 286-1640  
www.kpg.com

**PRELIMINARY LAYOUT**  
FEBRUARY 2020



**CITY OF WENATCHEE  
CONFLUENCE PARKWAY**

ROADWAY PLAN AND PROFILES CONFLUENCE PARKWAY PENNY ROAD - EAST	
KPG PROJECT No. 18113	SHT <u>55</u> OF <u>55</u>