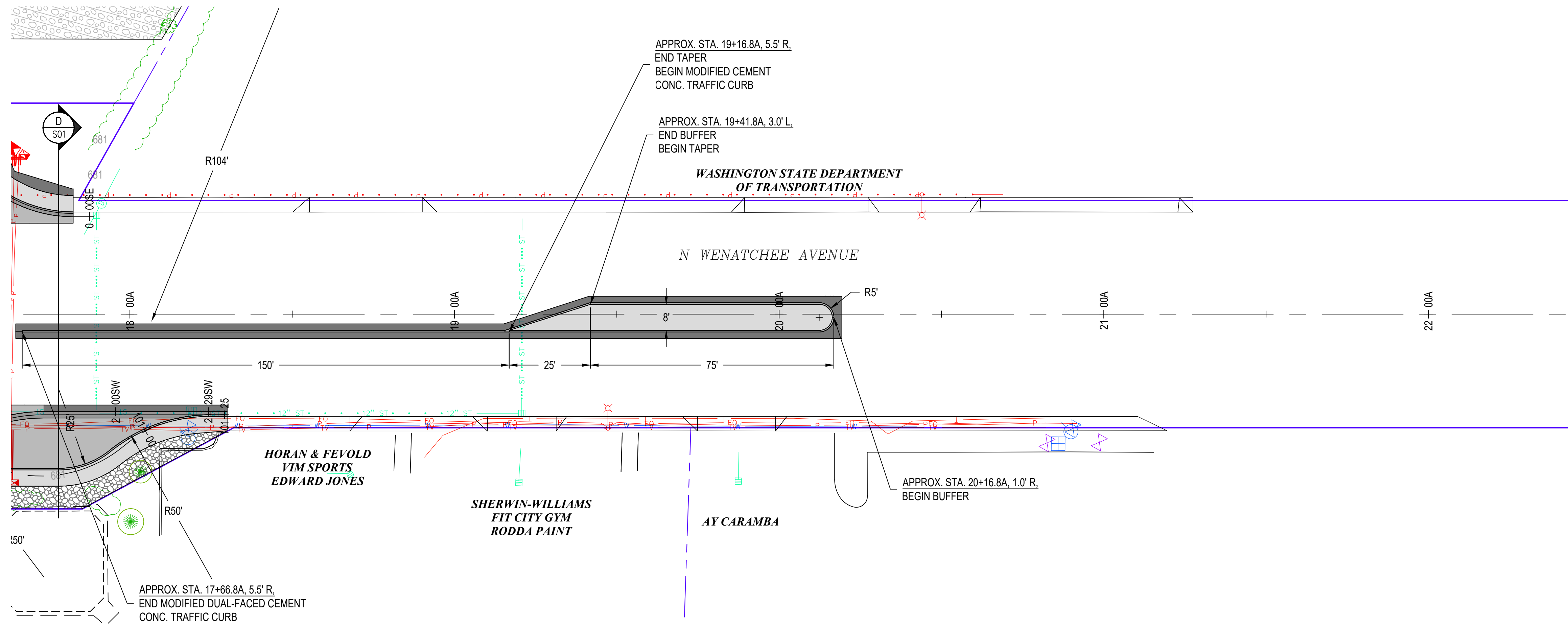



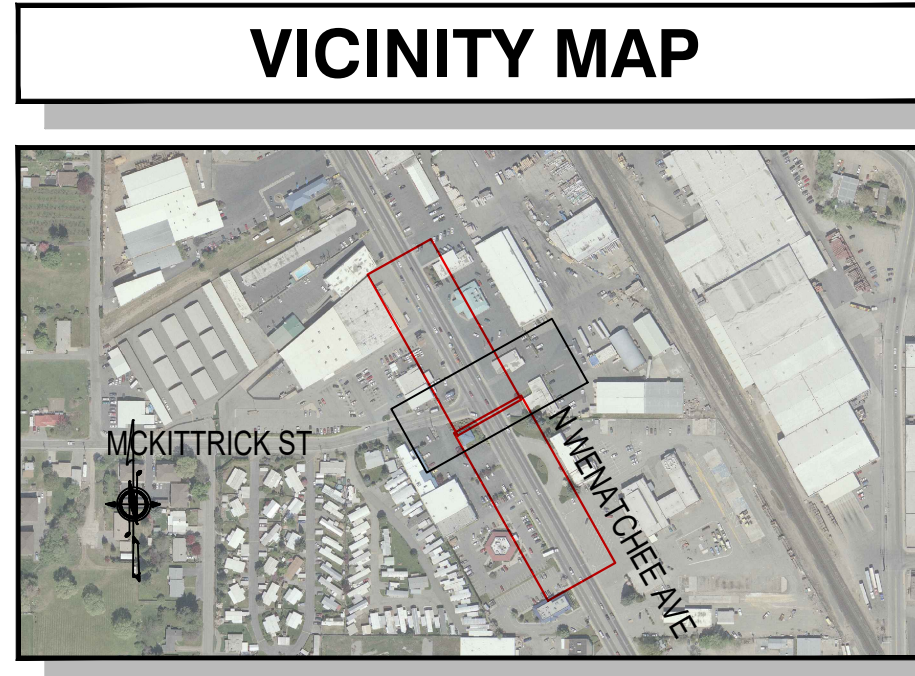
**PLAN VIEW**  
1" = 20'



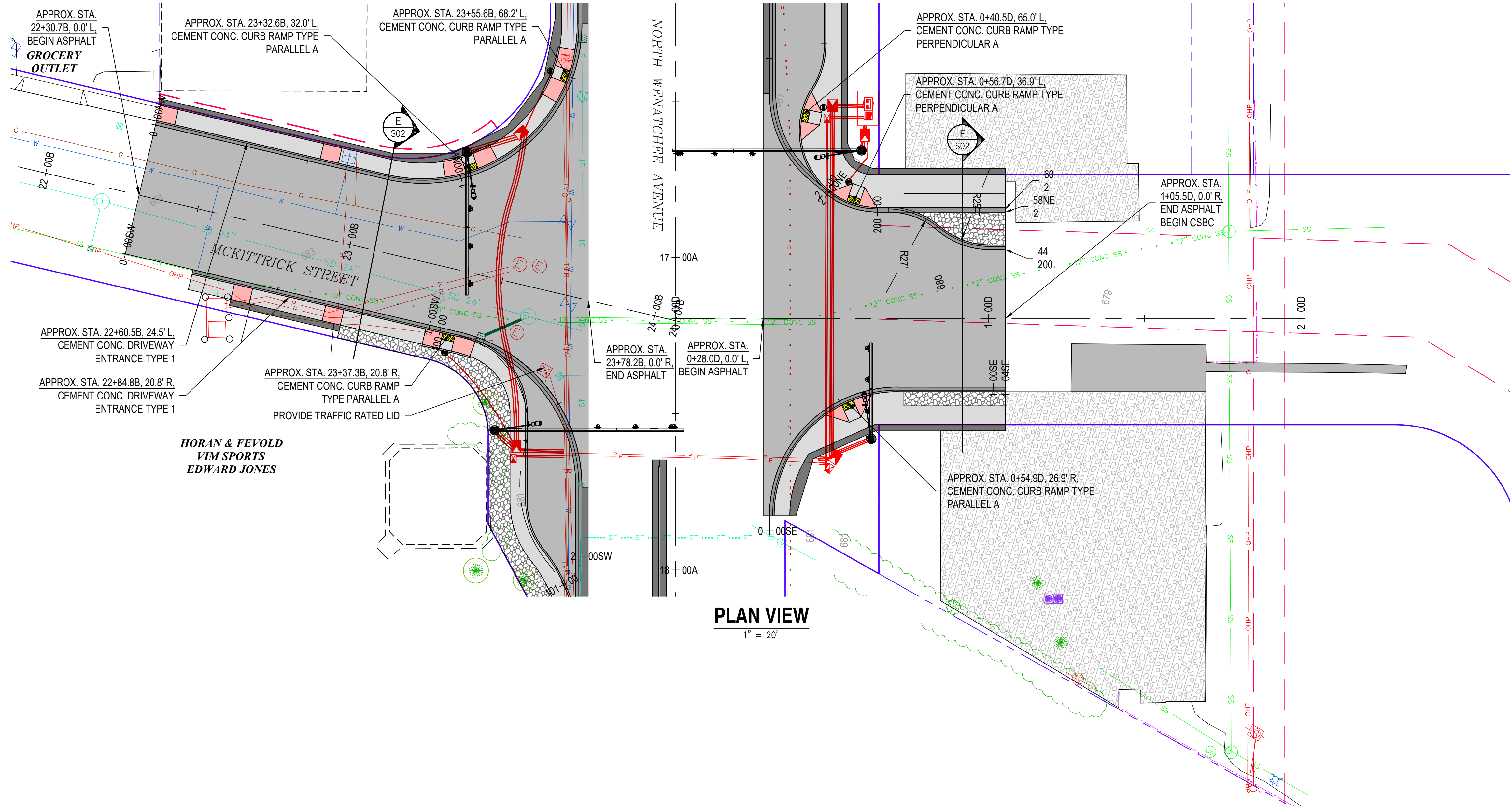
**PLAN VIEW**  
1" = 20'

**GENERAL NOTES**


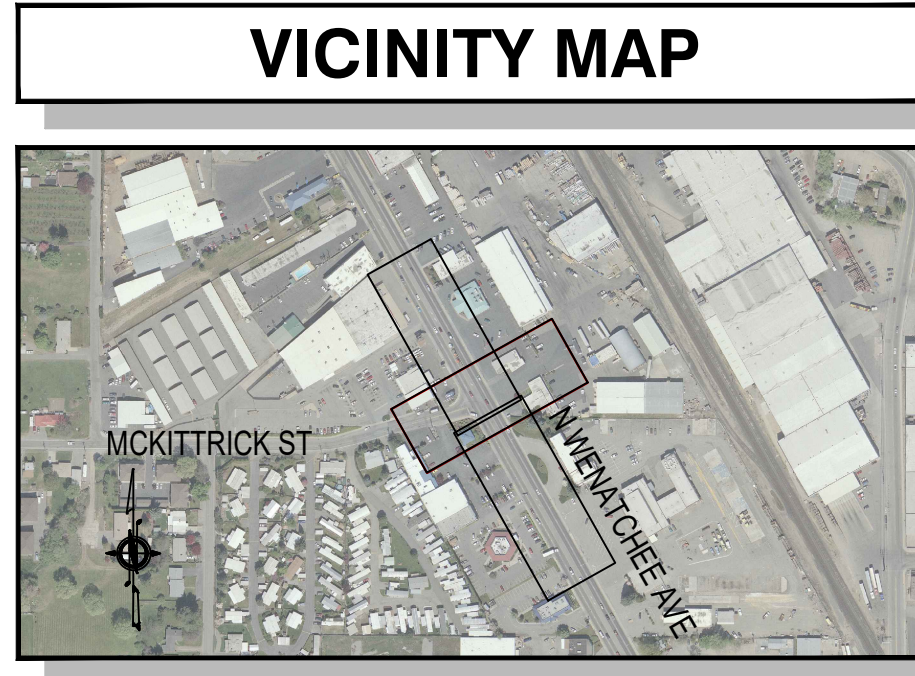
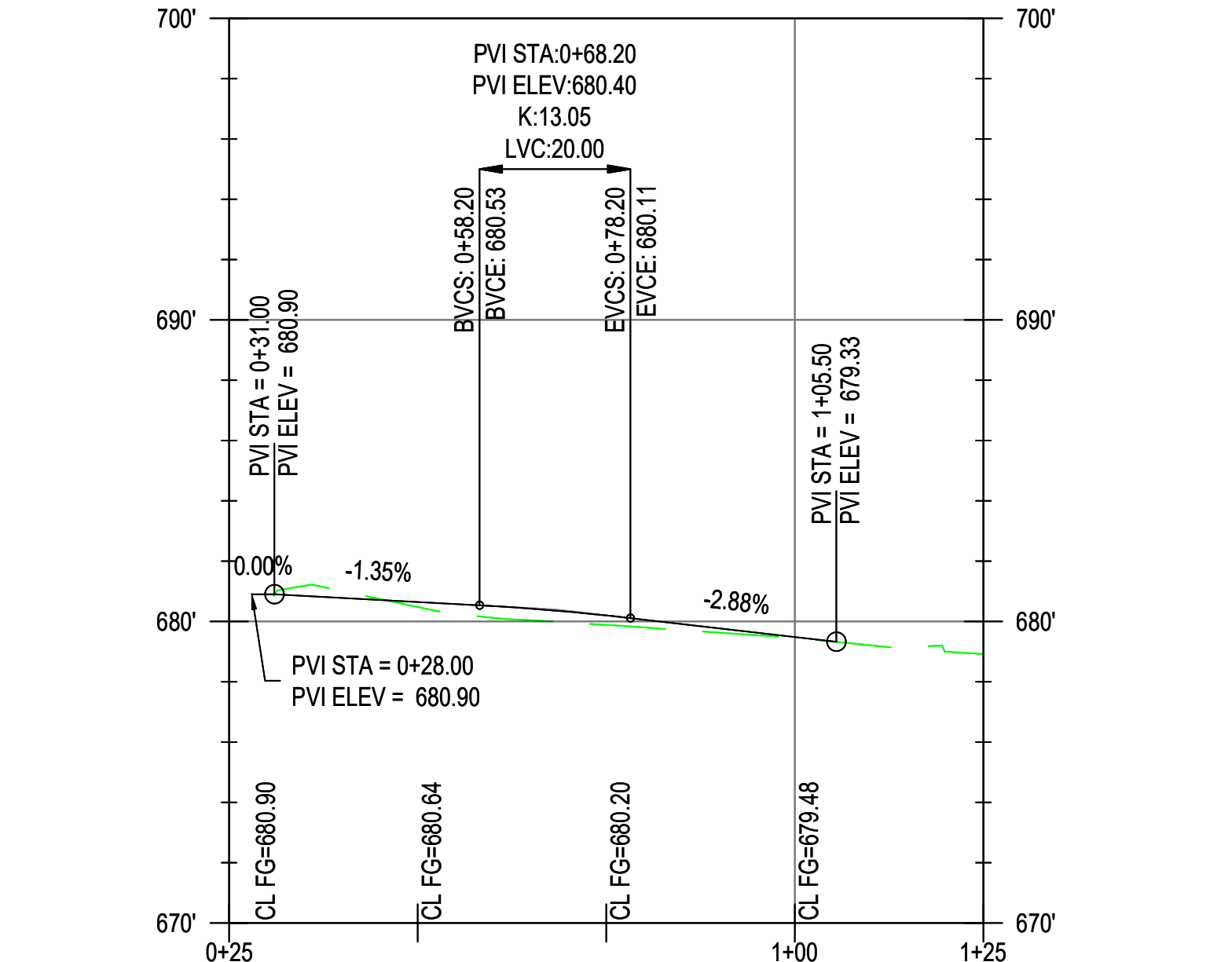
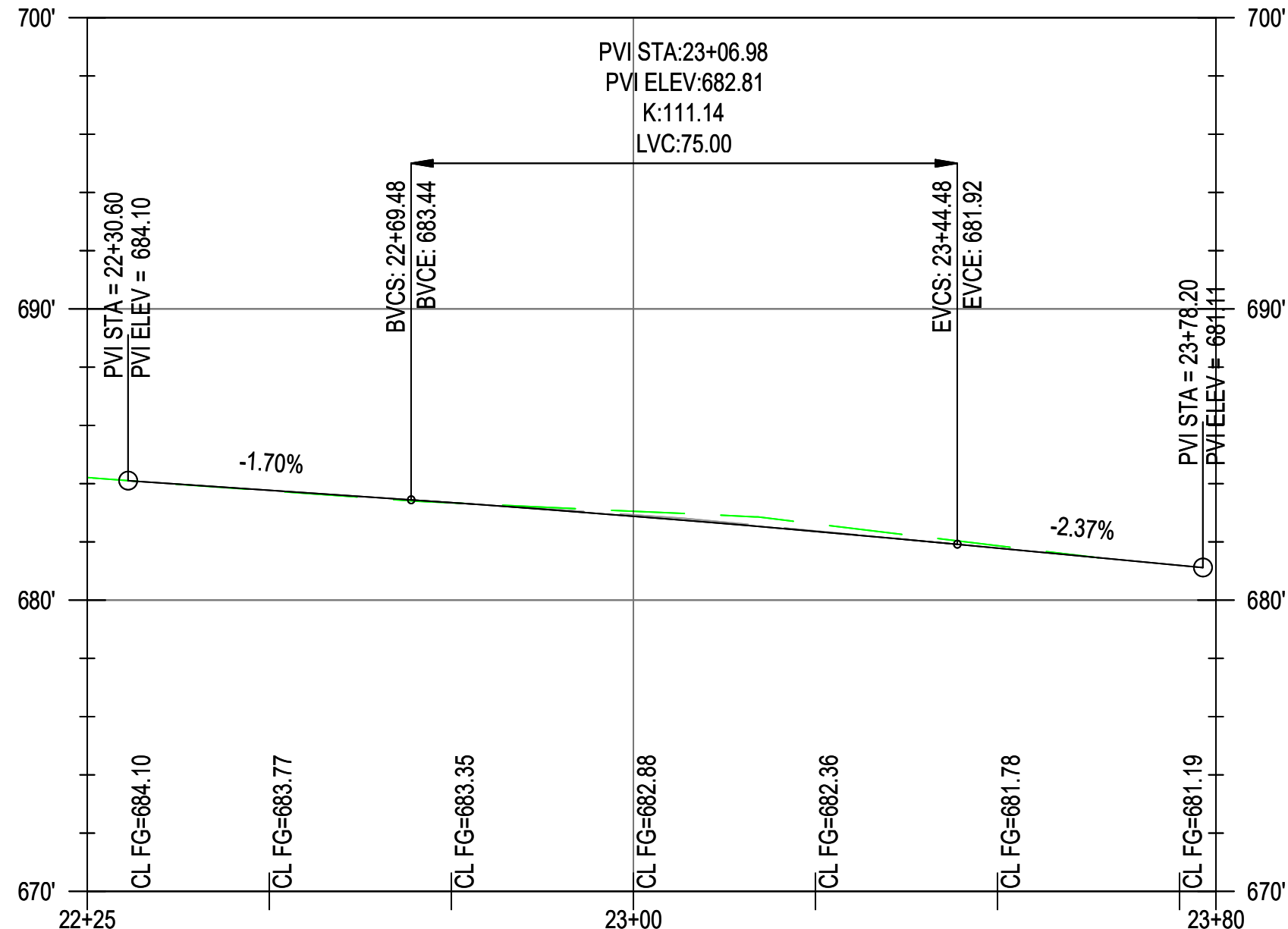
- 1) EOP ELEVATIONS REFERENCED IN THE PROFILE VIEWS REPRESENT THE ASPHALT ELEVATION AT THE EDGE OF PAVEMENT. ELEVATIONS ARE PROJECTED THROUGH INTERSECTIONS.
- 2) ALL DRIVEWAY WIDTHS GIVEN IN DESIGN TABLE SHALL BE MEASURED SYMMETRICALLY ABOUT STATION GIVEN IN TABLE AND MEASURED AT FACE OF CURB.
- 3) OTHER GENERAL NOTES.



ENGINEER: JNK	DATE: Mar 27, 2019	CLIENT: WEN	JOB NO.: 209-013	REVISIONS	NO.	DATE	DESCRIPTION	BY	REVIEW
REVIEWER: AMW	DATE: Mar 28, 2019	FILENAME: WENCKP-CV.DWG		1					
				PRELIMINARY REVIEW DRAWINGS					
				SCALE: SHOWN					
				DRAWING IS FULL SCALE WHEN BAR MEASURES 2"					
				DWG NO.: C01 SHEET NO.: 8 YY					



- ### GENERAL NOTES
- 1) EOP ELEVATIONS REFERENCED IN THE PROFILE VIEWS REPRESENT THE ASPHALT ELEVATION AT THE EDGE OF PAVEMENT. ELEVATIONS ARE PROJECTED THROUGH INTERSECTIONS.
  - 2) ALL DRIVEWAY WIDTHS GIVEN IN DESIGN TABLE SHALL BE MEASURED SYMMETRICALLY ABOUT STATION GIVEN IN TABLE AND MEASURED AT FACE OF CURB.
  - 3) OTHER GENERAL NOTES.



**CITY OF WENATCHEE**  
INTERSECTION IMPROVEMENTS  
N WENATCHEE AVE & MCKITTRICK ST

**ROADWAY PLAN AND PROFILE 2**

ENGINEER	DATE	DESCRIPTION	BY	REVIEW
JMK	Mar 27, 2019			
AMW	Mar 28, 2019			
<b>REVISIONS</b>				
<b>PRELIMINARY REVIEW DRAWINGS</b>				
SCALE: SHOWN				
DRAWING IS FULL SCALE WHEN BAR MEASURES 2"				
DWG NO.:	C02	SHEET NO.:	9	YY