


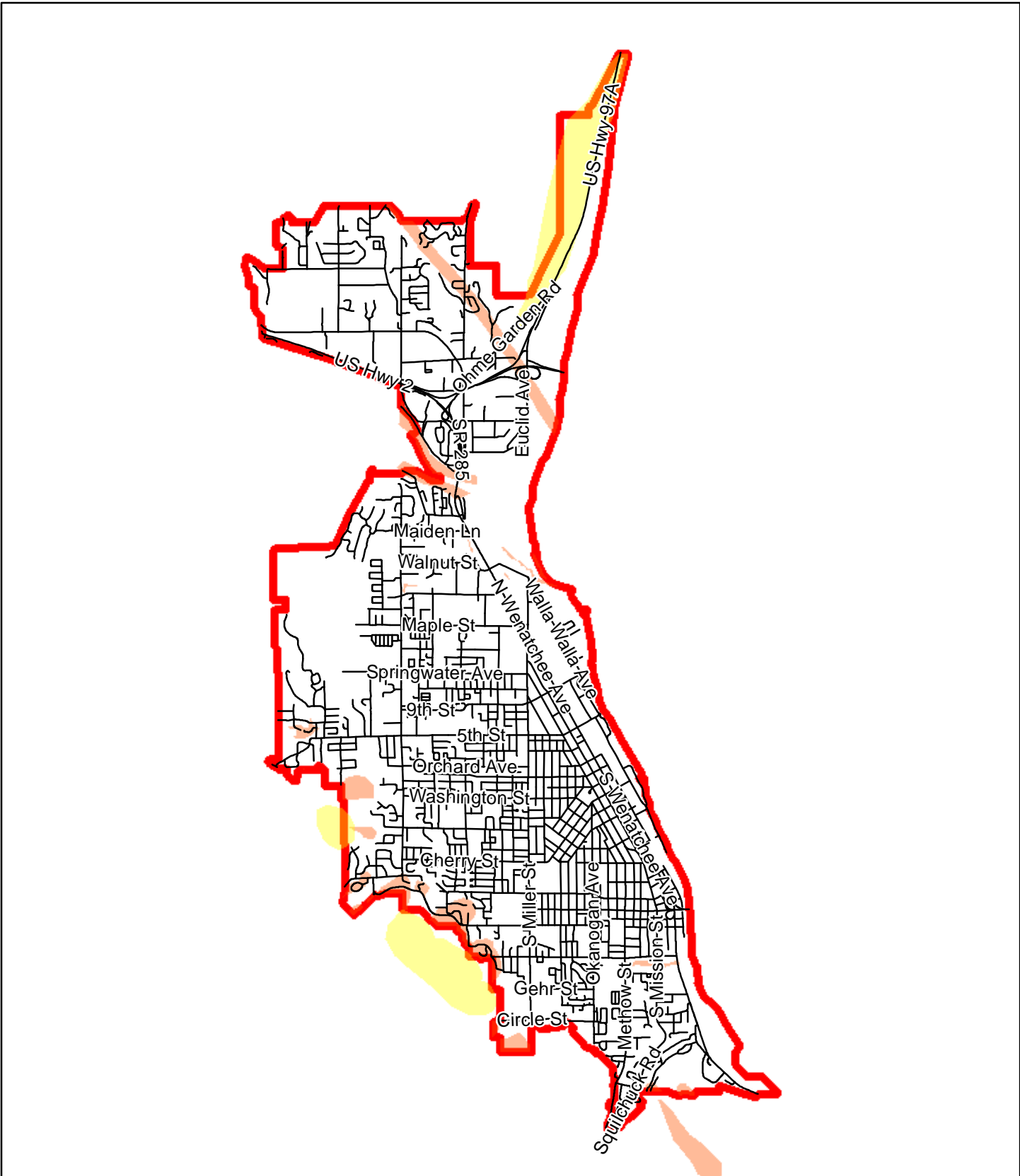
City of Wenatchee Geologically Hazardous Areas - Erosion Hazard, 2018

Legend

- Streets
- Erosion Hazard Areas
- ▭ Urban Growth Area




Source: City of Wenatchee, Nelson Geotechnical Associates, Chelan County



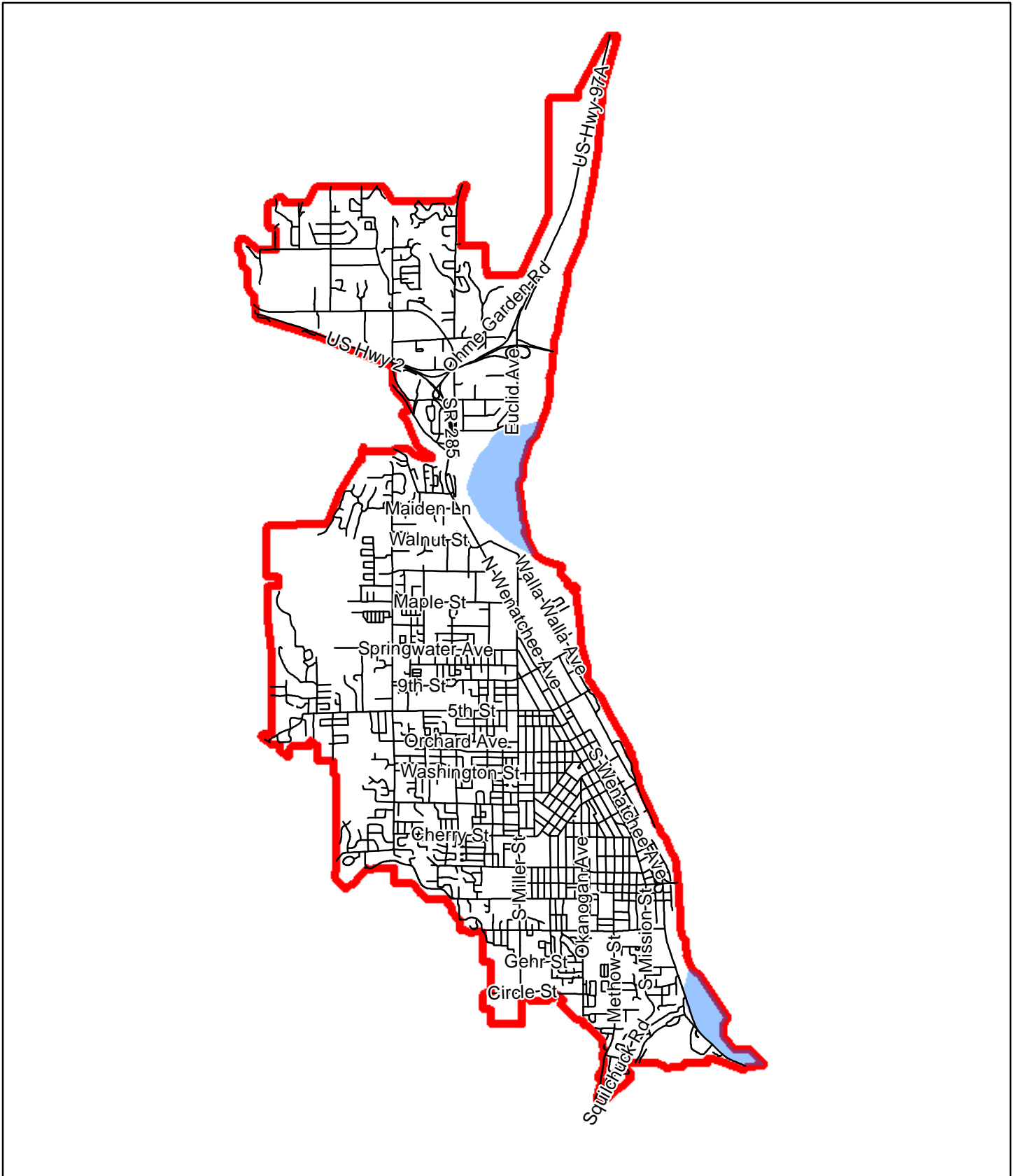
City of Wenatchee Geologically Hazardous Areas - Landslide Hazard, 2018

Legend

- Streets
- ▭ Urban Growth Area
- Rockfall
- Slide Hazard



Source: City of Wenatchee, Nelson Geotechnical Associates, Chelan County



City of Wenatchee Geologically Hazardous Areas - Seismic Hazard, 2018

Legend

— Streets

■ Seismic Hazard

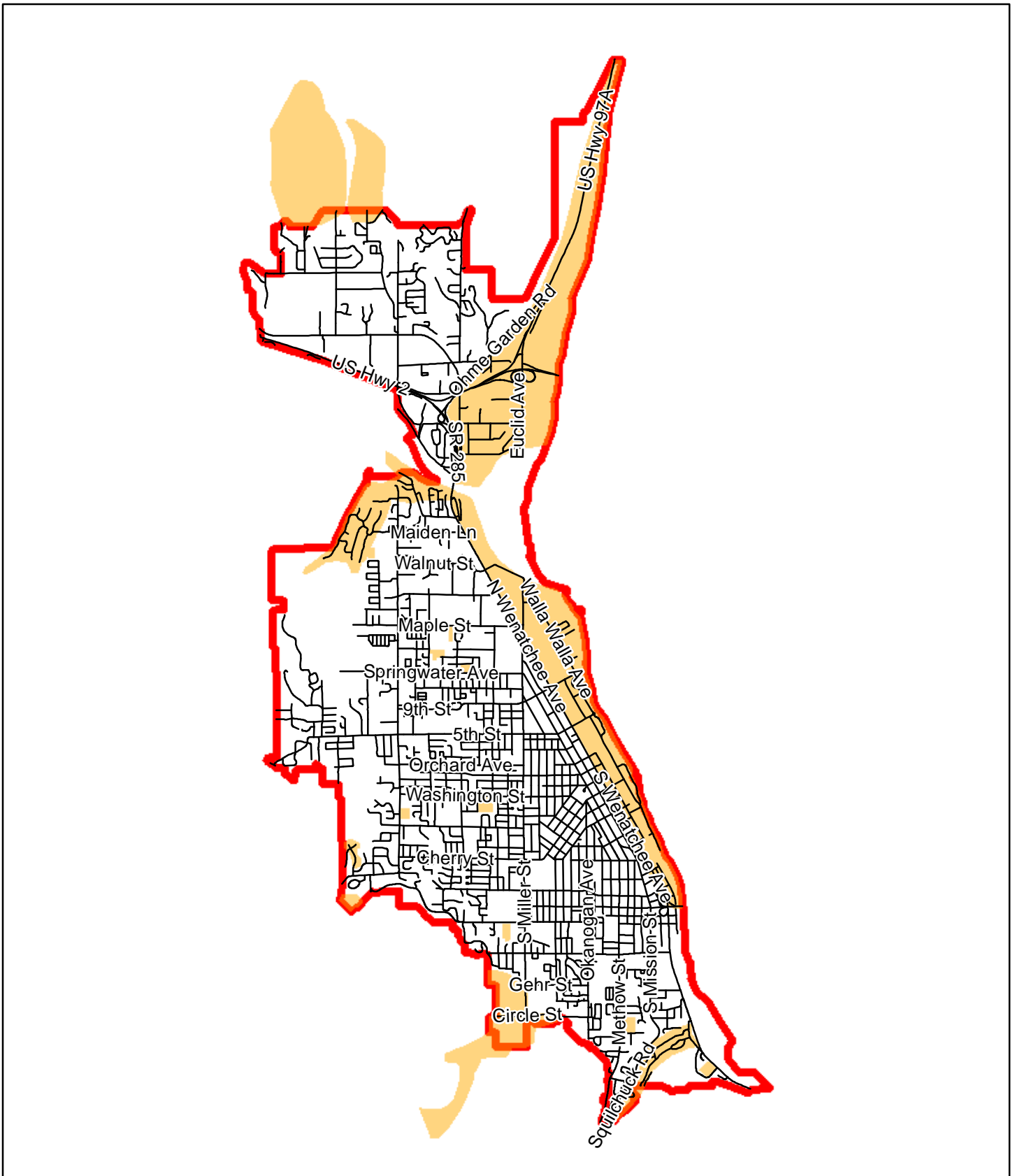
▭ Urban Growth Area



0 0.5 1 Miles



Source: City of Wenatchee, Nelson Geotechnical Associates, Chelan County



City of Wenatchee Geologically Hazardous Areas - Modified Ground, 2018

Legend

— Streets

 Urban Growth Area

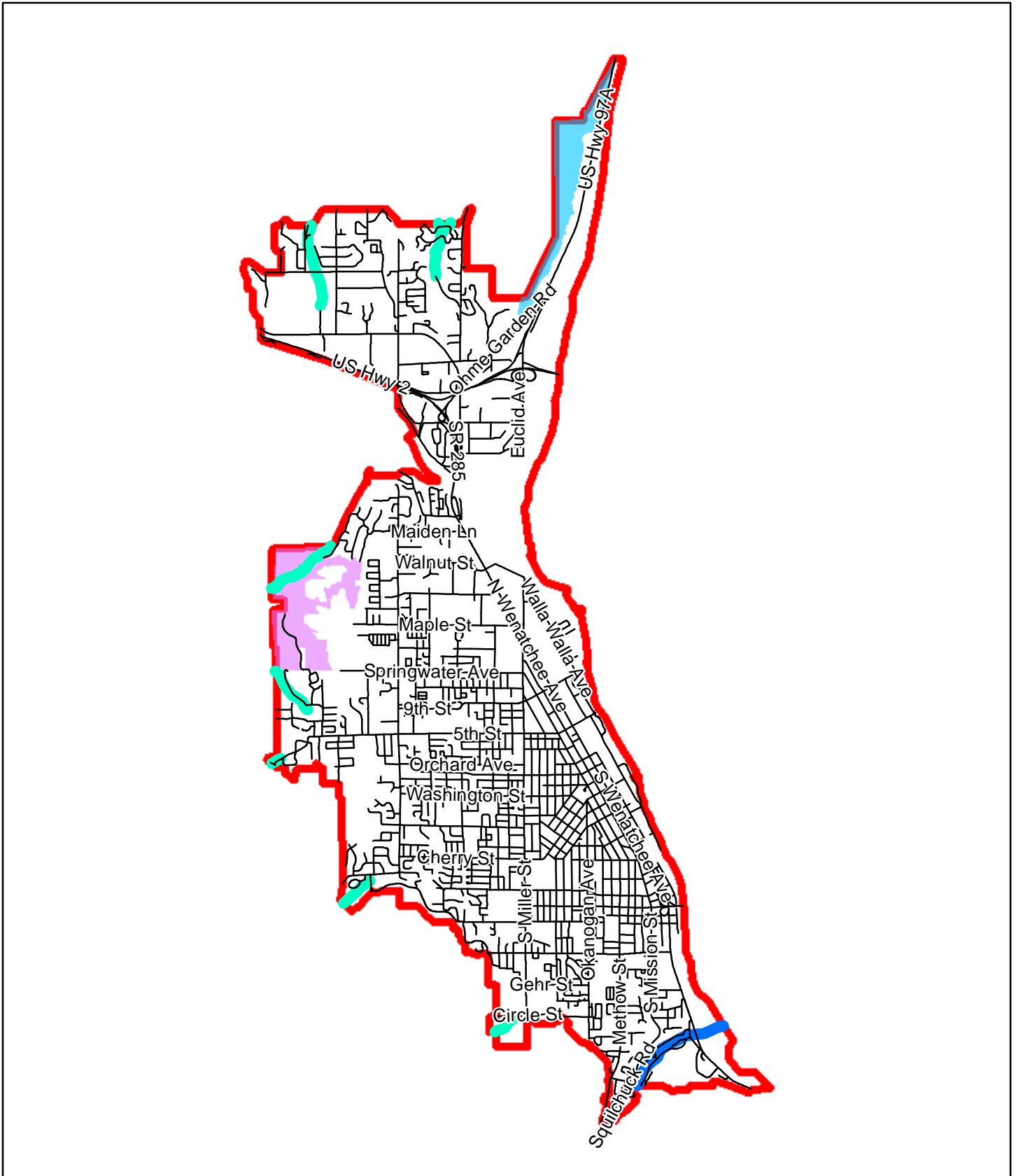
 Modified Ground



0 0.5 1 Miles




Source: City of Wenatchee, Nelson Geotechnical Associates, Chelan County



City of Wenatchee Fish and Wildlife Habitat Conservation Areas, 2018

Legend

- Streets
- Cliffs/Bluffs and Big Horn Sheep Habitats
- Stream Categories
- Type F Stream
- Type Ns Stream
- Rocky Mountain Mule Deer Habitat
- Urban Growth Area



Source: City of Wenatchee, Grette and Associates, Chelan County